

REAL CORP 2012

RE-MIXING THE CITY

TOWARDS SUSTAINABILITY AND RESILIENCE?



17th International Conference on Urban Planning, Regional Development and Information Society

14-16 MAY 2012
SCHWECHAT, AUSTRIA

CONFERENCE PROGRAMME

(DRAFT AS OF 29 MARCH 2012, MAY BE SUBJECT TO CHANGES)

Sunday, 13 May 2012

Time	
18:00	INFORMAL WELCOME

Pre-Opening
Ice-Breaking Event








(Multiversum Schwechat)




(Impressions from Schwechat)



Monday, 14 May 2012

	Time	
Registration, Come Together	08:00-10:00	
Grand Hall		
REAL CORP 2012 Opening and Welcome by Representatives of Organisers and Partners	10:00-10:45	MONDAY
 <p>Hannes FAZEKAS, Mayor of the City of Schwechat, Member of Austrian Parliament, http://www.hannes-fazekas.at/</p>	 <p>Manfred SCHRENK, Conference Director Managing Director of CEIT – Central European Institute of Technology & CEIT ALANOVA – Department for Urbanism, Transport, Environment and Information Society, Schwechat, AT; Vice President ISOCARP – International Society of City and Regional Planning</p>	TUESDAY
Welcome by Representatives of Organisers and Partners		
 <p>Josef OSTERMAYER, State Secretary in the Federal Chancellery of Austria</p>		WEDNESDAY
 <p>Richard SCHENZ, Vice President of the Austrian Federal Economic Chamber</p>		
Sponsors & Partners		
 <p>Georg KAPSCH, CEO of Kapsch AG, Chairman of the Vienna Regional Group of the Federation of Austrian Industries</p>		
Siemens: Stefan DENIG or Arnulf WOLFRAM are requested		
Keynotes	11:00-13:00	
Chair: Manfred SCHRENK		
Jane Jacobs as Charismatic Urbanist and Inventor of Mixed Use Dirk SCHUBERT (HafenCity-Universität Hamburg, DE)		
Re-Mixing the City, Re-Mixing the People – Imperatives, Opportunities, Expectations and Challenges in a Dynamic World Shipra NARANG SURI (New Delhi, India; Vice President ISOCARP – International Society of City and Regional Planners)		
The Dutch Mountain – Dynamics Generated by Thinking the Impossible/Unthinkable Thijs ZONNEVELD, Martin DUBBELING, Tim STRIKERS (NL)		
Lunch Break	13:00-14:00	




Monday, 14 May 2012

Time	Auditorium 1	Auditorium 2 (GERMAN)	Auditorium 3	Auditorium 4
14:00-15:30	KEYNOTE SPEECHES Chair:	Technologie, Computeranwendung Chair:		
MONDAY TUESDAY WEDNESDAY	<p>(Geo-)Information Infrastructures as Precondition for Sustainable and Resilient Urban Development Mauro SALVEMINI Uni Roma 1/La Sapienza; EUROGI – European Umbrella Organisation for Geoinformation; Rome, IT</p> <p>Co-operative Urban Mobility Martin RUSS Federal Agency for Technological Measures Ltd., Vienna, AT</p>	<p>🏆 Anknüpfungspunkte für Web 2.0 und AR-Instrumente in Verkehrsplanungs- und Beteiligungsprozessen und ihre Umsetzung Florian REINWALD*, Sandra MURG**, Doris DAMYANOVIC* * BOKU Wien, Institut für Landschaftsplanung; Wien, AT ** Joanneum Research, DIGITAL – Institut für Informations- und Kommunikationstechnologien; Graz, AT</p> <p>🏆 Mobile Digitalisierung von Baulücken – Baulückenerfassung mit iPad, GeoWeb und GIS Daniel BROSCHE, Stefan HÖFFKEN, Julia BIWER TU Kaiserslautern, CPE; Kaiserslautern, DE</p> <p>Möglichkeiten zum Einsatz von Augmented-Reality-Technologien in Verbindung mit WebGIS-Services in der urbanen Pflanzenverwendung Marcel HEINS, René KRUG, Einar KRETZLER, Wolfram KIRCHER Hochschule Anhalt; Bernburg, DE</p> <p>🏆 Multi-Channel-Konzepte als Chance für eine nachhaltige und zukunftsfähige Entwicklung der Innenstädte? Martina HENGST, Gerhard STEINEBACH TU Kaiserslautern, Lehrstuhl Stadtplanung; Kaiserslautern, DE</p>		
15:30-16:00	Coffee Break			




Monday, 14 May 2012

Auditorium 5	Auditorium 6	Auditorium 7	Auditorium 8	Time
		<p>ISOCARP Special Workshop Chair:</p> <p>Fast Forward – Planning in a (Hyper-) Dynamic Urban Context ISOCARP – International Society of City and Regional Planners www.isocarp.org</p>  <p>ISOCARP Knowledge for better Cities</p> <p>🏆 Without Planning? Incremental Emergence of High Density Mixed Use Centers in Metro Manila Stefan RAU*, Art CORPUZ** * Metropolitan Synergies Shanghai/Lanzhou UT; Taguig City, Metro Manila, Philippines ** Ayala Land Incorporated; Manila, Philippines</p> <p>🏆 Transition Analyses on Land Use and Land Price in Nagoya CBD during the Deregulation Decade Toshiyuki KANEDA*, Tomohiko MISAKA**, Tatsunori SAKAI* * Nagoya Institute of Technology, Nagoya, Japan ** Misaka Design Office; Nagoya, Japan</p> <p>🏆 Urban Time and Energy (UTE) – Time-Space-Energy Scenarios in Urban Areas Edeltraud HASELSTEINER, Veronika GAUBE, Alexander REMESCH, Barbara SMETSCHKA Alpen-Adria-Universität, Institute of Social Ecology Vienna (SEC); Vienna, AT</p> <p>🏆 The Utrecht Roadmap to a Third Industrial Revolution, and How it Works out in Reality Martin DUBBELING ISOCARP, VP UPATs; The Hague, The Netherlands</p>		14:00- 15:30
				15:30- 16:00

MONDAY


TUESDAY

WEDNESDAY




Monday, 14 May 2012

Time	Auditorium 1	Auditorium 2 (GERMAN)	Auditorium 3	Auditorium 4
16:00-17:30	Resilience and/or Sustainability? Chair:	Innovation und Technologie Chair:	Mobility Management Chair:	City Structures Chair:
MONDAY TUESDAY WEDNESDAY	<p>🏆 Understanding the Relationship between Resilience and Sustainability: Emergency Planning and the Design of Urban Space Julie FISHER, Steven HARRE-YOUNG, Lee BOSHER Loughborough University, School of Civil and Building Engineering; Loughborough, UK</p> <p>🏆 Resilience, Resistance, Reinvention of the Right to the City Judith RYSER CityScope Europe; London, UK</p> <p>🏆 Application of Knowledge Management Framework as a Decision-Support System for Disaster Management in Metropolitan Areas – Tehran as the Case Study Zohreh A. DANESHPOUR, Alireza FALLAHI, Asrin MAHMOODPOUR Sh. Beheshti University (SBU), Faculty of Architecture and Urban Planning; Tehran, Iran</p> <p>🏆 Climate Change in Cities – Can Remote Sensing Help to Optimise Mitigation Strategies? Wieke HELDENS, Thomas ESCH, Hannes TAUBENBÖCK Deutsches Zentrum für Luft- und Raumfahrt, DFD-LA; Wessling, DE</p>	<p>🏆 Innovative Informations-technologien als Bausteine einer nachhaltigen Stadtentwicklungspolitik René KRUG*, Marcel HEINS*, Claus DIESENBACHER**, Einar KRETZLER* * Anhalt University of Applied Sciences, FB1 – Landschaftsarchitektur und Umweltplanung; Bernburg, DE ** Anhalt University of Applied Sciences, FB3 – Architektur; Dessau, DE</p> <p>🏆 Städtebauliche Methodenentwicklung mit GeoWeb und Mobile Computing Peter ZEILE, Guido KEBBEDIES, Bernd STREICH TU Kaiserslautern, Fachgebiet für Computergestützte Planungs- und Entwurfsmethodik (CPE); Kaiserslautern, DE</p> <p>🏆 Durchmischung verstehen – neue Einsatzfelder von 3D-Stadtmodellen zur Visualisierung und Simulation urbaner Prozesse Henning STEPPER*, Ingo WIETZEL** * TU Kaiserslautern, Lehrstuhl Stadtplanung; Kaiserslautern, DE ** FH Erfurt, Fachgebiet Planungstheorie, Stadtbaugeschichte und nachhaltiger Städtebau; Erfurt, DE</p> <p>🏆 Einbindung von Zielgruppen in Verkehrsplanungsprozesse mittels neuer Technologien Christoph STOIK*, Martina JAUSCHNEG** * FH Campus Wien, Department Soziales; Wien, AT ** Ingenieurbüro/beratende Ingenieurin für Landschaftsplanung; Wien, AT</p>	<p>🏆 The Effects of Mobility Management for Companies in the Course of the German Mobility Management Action Programme “effizient mobil” Conny LOUEN*, Reyhaneh FARROKHIKHAIVI*, Mechtild STIEWE**, Doris BÄUMER** * Institut für Stadtbauwesen und Stadtverkehr der RWTH Aachen; Aachen, DE ** Institut für Landes- und Stadtentwicklungsforschung gGmbH; Dortmund, DE</p> <p>🏆 Traffic Impact Analysis as a Tool for Planning Permit Consideration in Lagos, Nigeria: Guidelines and Procedures Taofiki SALAU University of Lagos, Department of Urban and Regional Planning; Lagos, Nigeria</p> <p>From 5 to 10 %. The Challenge to Double Vienna's Modal Share of Cycling Andrea WENINGER Rosinak & Partner; Vienna, AT</p>	<p>🏆 Studying Industrial Symbols in Contemporary Shiraz Urban Landscape Mohsen AKBARZADEH*, Katayoun IZADI** *Islamic Azad University, Shiraz Branch, Department of Architecture; Shiraz, Iran ** Freelance Architect; Vienna, Austria</p> <p>🏆 Using Current Condition of Cities to Change them to Dynamic Cities – Case Study of Rasht, Guilan, Iran Mehdi AMIRKIAEI, Roshanak AMIRKIAEI Islamic Azad University, Department of Architecture; Bandar Anzali, Iran</p> <p>Reconstruction in the Urban Environment of Thissio Roido MITOULA, Eleni THEODOROPOULOU, Christina NIKOLAIDI Harokopio University; Athens, Greece</p> <p>🏆 Mixed Building Use Promotes Mixed Urbanity: Insights from Historical Use-neutral Architecture Angelika PSENNER TU Wien, FB Städtebau; Wien, AT</p>
18:15-20:00	Panel Discussion: Re-Mixing the City – Re-Mixing the Planners? (ISOCARP, AESOP and IFHP, co-ordinated by Piotr Lorens)			



Monday, 14 May 2012

Auditorium 5	Auditorium 6	Auditorium 7	Auditorium 8	Time
Prospects, Modelling, Forecast Chair:	Social Dialogues Chair:	ISOCARP Special Workshop Chair:		16:00-17:30
<p> Testing the Resilience of Underground Infrastructure Solutions through an Urban Futures Methodology Dexter HUNT, Ian JEFFERSON, Chris ROGERS University of Birmingham, School of Civil Engineering; Birmingham, UK </p> <p> Modelling Affective Responses to Space Silvia KLETTNER, Georg GARTNER Vienna University of Technology, Institute of Geoinformation and Cartography; Vienna, AT </p> <p> Strategic Forecasting and Planning that City Planners can do Themselves: Examples of Simple but Powerful Visual Techniques for Specifying Urban Outcomes in Growing Metropolitan Regions Jeremy DAWKINS University of Technology Sydney, Centre for Local Government; Waverton, Australia </p> <p> Considering the Impact of Future Climate Change on the Resilience of a City – Surface Run-Off due to Heavy Storm Events in the City of Wuppertal Frank MICHEL*, Daniel STEFFEN**, Sascha SCHLOBINSKI***, Stefan SANDER**** * DFKI GmbH, Augmented Vision; Kaiserslautern, DE ** DFKI GmbH; Kaiserslautern, DE *** cismet GmbH; Saarbrücken, DE **** Stadtverwaltung Wuppertal; Wuppertal, DE </p>	<p> People Articulating “the Urban” in Serbia: On-line Platform for the Dialog about Public Spaces, their Availability and Public Usage Marija CVETINOVIC*, Dobrica VESELINOVIC** * École Polytechnique Fédérale de Lausanne- EPFL, Centre Coopération & Développement – CODEV; Lausanne, CH ** Civil Initiatives, Openly about public spaces; Belgrade, Serbia </p> <p> Comparing Metropolitan Governance in Germany and the US: a Social Network Analysis Alexander MASSER*, Alan ALVAREZ**, David PROSPERI**, Diana MITSOVA** * TU Kaiserslautern, Computergestützte Planungs- und Entwurfsmethoden (CPE); Kaiserslautern, DE ** Florida Atlantic University, School of Urban and Regional Planning; Fort Lauderdale, USA </p> <p> Urban Mobility Customer Needs Nikolaus FRANKE Vienna University of Economics and Business; Vienna, AT </p>	<p> Fast Forward – Planning in a (Hyper-) Dynamic Urban Context ISOCARP – International Society of City and Regional Planners </p>  <p> Noise Pollution Management Issues in Tirana, the Capital of Albania Dorina POJANI Epoka University, Department of Architecture; Tirana, Albania </p> <p> Urban Structure as a Repository of Social Content – the Case Study of the Łódź ‘Jewish District’ Małgorzata HANZL Technical Univ. Łódź, Institute of Architecture & Town Planning; Łódź, PL </p> <p> BIBBIDI-BOBBIDI-BOO: The Reinvented Magic of Urban Shopping? Mira MILAKOVIC, Aleksandra STUPAR University of Belgrade, Faculty of Architecture, Department of Urban Planning; Belgrade, Serbia </p> <p> Key Impacts of Economic Integration of Kazakhstan on Spatial Development of its Settlements Madina JUNUSSOVA Urban and Regional Planner, Design Institute Kazgiprograd-1 LLC; Almaty, Kazakhstan </p> <p> Planning Re-Mixed: Conceptual Framework of New Planning Ideas Izabela MIRONOWICZ*, Derek MARTIN** * Wrocław University of Technology, Department of Planning; Wrocław, PL ** International Federation for Housing and Planning; The Hague, NL </p>		

MONDAY

TUESDAY


WEDNESDAY

18:15-20:00





Tuesday, 15 May 2012

Time	Auditorium 1	Auditorium 2 (GERMAN)	Auditorium 3	Auditorium 4
09:00-10:30	Sustainable Cities Chair:	Mobilität und Raumüberwindung Chair:	Pedestrians in the City Chair:	Strategies of City Planning Chair:
MONDAY TUESDAY WEDNESDAY	<p>TURaS: Transitioning to Urban Resilience and Sustainability Marcus COLLIER, Louise DUNNE, Zorica NEDOVIĆ-BUDIĆ University College Dublin, School of Geography, Planning and Environmental Policy; Dublin, Ireland</p> <p>🏆 Negative Space and Positive Environment: Mapping Opportunities for Urban Resilience Magdalena KOWALIK*, Mirko GUARALDA** * Queensland University of Technology; Brisbane, Australia ** Queensland University of Technology, School of Design; Brisbane, Australia</p> <p>Recognition of Sustainable Approaches towards Urban Structure of Historical Cities in Iran Alireza SOLTANI Educational Center, Tabriz Municipality, Department of Urban Planning; Tabriz, Iran</p> <p>CARBOTRAF – A Decision Support System for Reducing CO₂ and Black Carbon Emissions by Adaptive Traffic Management Martin LITZENBERGER*, Wolfgang PONWEISER**, Michael SCHRAMM***, Alfred PAUKERL****, Marie S. MARCINEK**** * AIT Austrian Institute of Technology, Department Safety and Security; Vienna, AT ** AIT Austrian Institute of Technology, Department Mobility; Vienna, AT *** IBM Österreichische Büromaschinengesellschaft m. b. H.; Vienna, AT **** EBE Solutions GmbH; Vienna, AT</p>	<p>Kostenreduktion im Bereich der Infrastruktur durch LifeCycle-Management Martin FARTHOFER*, Roman FRITZ** * Kompetenzzentrum Umwelttechnik; Villach, AT ** Bilfinger Berger Infrastructure Services; Mannheim/Wien, DE/AT</p> <p>Partizipationstool – Tool zur Überwindung von prozessbedingten Barrieren in Infrastrukturprojekten Alexander NEUMANN netwiss GesmbH; Wien, AT</p> <p>🏆 Raumpioniership in sozial benachteiligten Großstadtquartieren: Akteurstypen aus Berlin-Moabit und Hamburg-Wilhelmsburg Petra JÄHNKE Institut für Regionalentwicklung und Strukturplanung (IRS), FA3: Kommunikations- und Wissensdynamiken im Raum; Berlin-Erkner, DE</p> <p>🏆 Aufbau einer partizipativen Planungscommunity am Beispiel von Nexthamburg Daniel KULUS*, Alenka POPLIN*, Rajiv PATWARDHAN** * HafenCity-Universität Hamburg; Hamburg, DE ** Nexthamburg; Hamburg, DE</p> <p>🏆 Effects Comparison of Tools to Control the Traffic Demand as an Instrument of Urban Environmental and Climate Policy Dietrich LEIHS Kapsch TrafficCom AG; Vienna, AT</p>	<p>The Walkable City – the Concept of Stockholm Michael ERMAN City of Stockholm, Planning Department; Stockholm, Sweden</p> <p>🏆 Social and Spatial Behaviour in Shared Spaces Robert SCHÖNAUER*, Martin STUBENSCHROTT**, Helmut SCHROM-FEIERTAG**, Karl MENŠIK*** * mobimera Fairkehrtechnologien KG; Vienna, AT ** Austrian Institute of Technology, DTS; Vienna, AT *** Rosinak & Partner ZT GmbH; Vienna, AT</p> <p>🏆 Pedestrian Crossing Behaviour in Signalized Crossings in Middle Size Cities in Greece Nikolaos ELIOU, Athanasios GALANIS University of Thessaly, Civil Engineering; Volos, Greece</p> <p>🏆 Integrative Urban Design Game as a Method for Creating Liveable Urban Ambients Tatjana MRĐJENOVIĆ University of Belgrade – Faculty of Architecture, Department for Urbanism; Belgrade, Serbia</p>	<p>🏆 Re-Mixing and Re-Using: the Urban Integration of the Specialized Filamentary Morphologies in Metropolitan Lisbon Inês MOREIRA FAUTL, Doutoramento em Urbanismo; Lisboa, Portugal</p> <p>A City Re-mix vs. Re-mixing Cities: Interactive Cities, Zipped Regions and Regional Coalition, the Case of Orange County (OC) as an Exemplar of Regional Coalition Model Poorang PIROOZFAR*, Eric FARR** * University of Brighton, School of Environment and Technology; Brighton, UK ** Irvine, USA</p> <p>🏆 “Dream” Regional Planning – “Real” Estate Development Evelyn Susanne ERNST Ingenieurkonsulentin; Vienna, AT</p> <p>Rotterdam South, Research and Advice on Social, Economic and Physical Interventions Emirto RIENHART n/a, The Netherlands</p>
10:30-11:00	Coffee Break			




Tuesday, 15 May 2012

Auditorium 5	Auditorium 6	Auditorium 7	Auditorium 8	Time
<p>Urban Life in Public Spaces Chair:</p> <p>🏆 Prospects for Brownfields at the Edge of Nicosia Buffer Zone Mohsen SHOJAEE FAR, Resmiye ALPAR ATUN Eastern Mediterranean University, Department of Architecture; Famagusta, Northern Cyprus</p> <p>🏆 The Egyptian Revolution from the Perspective of an Urban Planner: Demonstrations on the Streets of Alexandria, Egypt Dina TAHA*, Rania RASLAN**, Benjamin BERGNER*** * Alexandria University – Faculty of Engineering, Department of Architecture; Alexandria, Egypt ** Alexandria University – Faculty of Engineering; Alexandria, Egypt *** TU Kaiserslautern; Kaiserslautern, DE</p> <p>🏆 It's the Footprint, Stupid! Urban Assessment by Footprinting Public Transit Markus OSSBERGER Wiener Linien, Infrastructure; Vienna, AT</p> <p>Three Dimensional Mixtures of Different Activities in Buildings around Railway Stations in Tokyo – Shibuya, Azabu-Juban and Kasai Keiji YOSHIMOTO*, Tatsuya KISHIMOTO*, Yoko HATORI** Keio University, Graduate School of Science & Technology; Yokohama City, Kanagawa, Japan ** Kanagawa Prefecture; Yokohama City, Kanagawa, Japan</p>	<p>Barrier-Free, Accessible, Intelligent Urban Environments Chair:</p> <p>🏆 The Ability of Wheelchair Users in Utilizing of Urban Facilities, Sari 2011 Khadijeh RABIEI*, Mehdi GOLESTANI-BAKHT**, Reza LAHMIAN*** * Mazandaran University of Medical Science, Thalassemia Research Center; Sari, Iran ** Sari, Iran *** Payam Noor University; Sari, Iran</p> <p>🏆 Pathology of Urban Space Based on Standard Designs for Wheelchair Users, Sari 2011 Mehdi GOLESTANI-BAKHT*, Khadijeh RABIEI**, Reza LAHMIAN*** * Sari, Iran ** Mazandaran University of Medical Sciences, Traditional and Complementary Medicine Research Center; Sari, Iran *** Payam Noor Univ.; Sari, Iran</p> <p>ARGUS – Assisting Personal Guidance System for People with Visual Impairment Oihana OTAEGUI*, Daniela PATTI**, Klaus AICHORN***, John SPILLER****, Antonio OLMEDO SOLER*****, Matthias LINDEMANN***** * Vicomtech; S. Sebastian, Spain ** CEIT ALANOVA; Schwechat, AT *** Teleconsult Austria; Graz, AT **** 425 Company; Hants, UK ***** OK Systems; Valencia, Spain ***** Siemens IT Solutions; Dortmund, DE</p> <p>Enhancing the Social Inclusion of Seniors by Using Tablets as a Main Gateway to the World Wide Web Franz WERNER, Katharina WERNER CEIT Raltec; Schwechat, AT</p>	<p>INTA Workshop</p> <p>INTA – International Urban Development Association</p> <p>How can Metropolization along Fluvial Systems be Improved?</p> <p>(Round Table, Presentations)</p> <p>In Cooperation with Delta Metropole, NL</p>   <p>The International round table will cover the theme "Metropolisation of river basins, between threats and opportunities", a reflection on the dynamics of urbanization and metropolisation in a fragile environment such as waterfronts, deltas and river basins to search for new ways of governance of large fluvial territory.</p>	<p>Social Aspects of Settlements Chair:</p> <p>The Effect of Fourth Dimension on the Behavior of Urban Dwellers Anahita MAHMOUDI*, Shabnam FARBOUD * Tehran, Iran</p> <p>Revitalizing Urban Neighborhoods with a Community Approach to Sustainable Development Raouf ZABEH*, Pouya JOUDI GOLLAR**, Ramez ZABEH*** * Guilan University, Faculty of Architecture and Urbanism; Marand, Iran ** Shahid Beheshti University, Faculty of Architecture and Urbanism; Tehran, Iran *** Islamic Azad University of Qazvin, Faculty of Architecture and Urbanism; Marand, Iran</p> <p>🏆 Can Universities Facilitate Cities to Function Better? Asif KHAN, Mohsen MOHAMMADZADEH University of Auckland, School of Architecture and Planning; Auckland, New Zealand</p>	<p>09:00-10:30</p>
				10:30-11:00

MONDAY

TUESDAY

WEDNESDAY





Tuesday, 15 May 2012

Time	Auditorium 1	Auditorium 2 (GERMAN)	Auditorium 3	Auditorium 4
11:00-12:30	<p>Humans and Built Environment Chair:</p>	<p>Urbane Sicherheit Chair:</p>	<p>Mobility and Housing Chair:</p>	<p>Mixed Use Neighbourhood Chair:</p>
MONDAY	<p>🏆 An Exploration of Efficiency and Influencing Factors of Low Carbon City Wei-Han CHENG, Hsueh-Sheng CHANG National Cheng Kung University, Department of Urban Planning; Tainan, Taiwan</p>	<p>🏆 Raum. Sicherheit. Bewusstsein – Sicherheitswirkung und Sicherheitsverständnis räumlich handelnder Akteure Josiane MEIER, Jan ABT Technische Universität Berlin, Institut für Stadt- und Regionalplanung; Berlin, DE</p>	<p>MAI, Mobility Pass for Real Estate – A Holistic Tool for the Calculation of Mobility Costs and the Awareness on Housing Decisions Manfred SCHRENK, Linda DÖRRZAPF, Christian EIZINGER, Patrick KREJCI, Wolfgang W. WASSERBURGER CEIT ALANOVA; Schwechat, AT</p>	<p>🏆 Who Wants to Live Where? A Neighbourhood Analysis Approach based on (Social) Infrastructures Dominik KALISCH, Jens STEINHÖFEL, Frauke ANDERS, Reinhard KÖNIG Bauhaus University Weimar, Chair Computer Science in Architecture; Weimar, DE</p>
TUESDAY	<p>🏆 Humans as Sensors to Enhance the Built Environment: a Case Study of the Eastern Harbor, Alexandria, Egypt Dina TAHA*, Rania RASLAN*, Benjamin BERGNER** * Alexandria University, Faculty of Engineering, Architectural Department; Alexandria, Egypt ** University of Kaiserslautern, Department of Spatial Planning, Urban Sociology; Kaiserslautern, DE</p>	<p>🏆 Sicherheit im demographischen Wandel Cordula UHLIG, Gerhard STEINEBACH TU Kaiserslautern, FB Raum- und Umweltplanung, Lehrstuhl Stadtplanung; Kaiserslautern, DE</p>	<p>🏆 MORÉCO – Mobility and Residential Costs: Improving the Settlement Development in the Transnational Alpine Space Region Susanne FRANZ*, Benjamin BÜTTNER** * Technische Universität Kaiserslautern, Institute for Mobility and Transport; Kaiserslautern, DE ** Technische Universität München, Department for Urban Structure Transport Planning; München, DE</p>	<p>🏆 Toward Mixed-Use Communities by Transit Oriented Development (T. O. D.) in the United States Hanieh SHAMSKOOSHKI Teheran Sh. Beheshti University, Faculty of Architecture and Urban Planning; Tehran, Iran</p>
WEDNESDAY	<p>🏆 A Spatial Assessment for Re-Mixing Buildings on the Rural Fringe of Spain Jin Su JEONG, Lorenzo GARCÍA-MORUNO, Julio HERNÁNDEZ-BLANCO Universidad de Extremadura, Expresión Gráfica; Merida/Plasencia, Spain</p>	<p>🏆 Urbane Sicherheit – eine Gemeinschaftsaufgabe vieler Akteure Holger FLOETING, Antje SEIDEL-SCHULZE Deutsches Institut für Urbanistik/German Institute of Urban Affairs, Wirtschaft und Finanzen/Economic Affairs and Public Finance; Berlin, DE</p>	<p>🏆 City Region of Short Distance? Planning the Everyday at Regional Scale in Functional Areas Heidrun WANKIEWICZ planwind.at; Salzburg, AT</p>	<p>🏆 Visibility Analysis of the Capital District in the 2030 Master Plan of Abu Dhabi Rim MEZIANI Abu Dhabi University, Architecture and Design Department/CECS; Abu Dhabi, UAE</p>
	<p>Neue Standorte, alte Risiken – alte Standorte, neue Risiken Arne SIEGLER TU Kaiserslautern, Lehrstuhl Stadtplanung; Kaiserslautern, DE</p>	<p>Sharing is Caring – Will Users Comply with the Current Smart City Approach? Claudia KAEFER*, Martin EDER** * Frink GmbH; Vienna, AT ** Kapsch TrafficCom AG; Vienna, AT</p>	<p>Feasibility Study of Eco-City Development in Tehran Pouya JOUDI GOLLAR*, Javad EIRAJI**, Nasim NAJAFGHOLIPOUR KALANTARI***, Mohammad Reza BAGERZADEH KARIMI *** * Shahid Beheshti Univ., Faculty of Architecture+Urbanism; Tabriz, Iran ** Islamic Azad Univ., Faculty of Architecture, Member of Architecture Scientific Association; Tabriz, Iran *** Islamic Azad University, Faculty of Architecture; Tabriz, Iran</p>	
12:30-14:00	Lunch Break			




Tuesday, 15 May 2012

Auditorium 5	Auditorium 6	Auditorium 7	Auditorium 8	Time
Aspects of Spatial Planning Chair:	Restructuring Urban Space Chair:	INTA Workshop	LIMES Internal Board Meeting	11:00-12:30
<p>✦ Seismic Risk Reduction: a Proposal for Identifying Elements Enhancing Resilience of Territorial Systems Lucia TILIO, Giuseppe LAS CASAS Università degli Studi della Basilicata, Dipartimento di Architettura; Potenza, Italy</p> <p>Evaluation of Cities' Security and Resilience against Earthquakes. Case Study of October 2011 Van (Turkey) Earthquake Masoud POURBABA*, Jalal FALLAH**, Iraj Shahin BAHER*** * Islamic Azad University; Tabriz, Iran ** Building Engineering Organization of Tabriz; Tabriz, Iran *** Islamic Azad University; Bonab, Iran</p> <p>✦ Regeneration of Heritage Urban Space of Delhi, Shahjahanabad, the Walled City Bikram Kumar DUTTA*, Sanhita BANDYOPADHYAY ** * Consultancy Services, Regional Planning; Greater Noida, India ** Consultancy Services, Environmental Planning; Greater Noida, India</p> <p>Spatial Planning of Metropolitan Areas Influenced by Economic Globalization Maryam RAZMI, Nayyer FARABIASL, Varaz MORADI MASIHI Islamic Azad University, Faculty of Architecture and Art; Tehran, Iran</p>	<p>✦ Land Uses: Anything Anywhere & Anytime? Ioannis TSOUDEROS National Technical University of Athens, Architecture; Athens, Greece</p> <p>✦ Changing Sub-Urban Land Uses to Urban Despina DIMELLI National Technical University of Crete, Architecture; Ilioupoli, Greece</p> <p>✦ Parking Regulations and Urban Development – Poznań's Case Study Michal BEIM*, Adam RADZIMSKI**, Bogusz MODRZEWSKI*** * The Sobieski Institute; Warszawa, Poland ** Adam Mickiewicz University, Faculty of Geosciences; Poznań, Poland *** Warsaw School of Social Sciences and Humanities – SWPS, Campus in Poznań; Poznań, Poland</p> <p>✦ Enriching Public Spaces in Iran – Challenges and Opportunities Nasim IRANMANESH, Elham AMINI Islamic Azad University - West Tehran Branch, Department of Architecture; Tehran, Iran</p>	<p>INTA – International Urban Development Association</p> <p>How can Metropolization along Fluvial Systems be Improved?</p> <p>(Round Table, Presentations)</p> <p>In Cooperation with Delta Metropole, NL</p>  <p>The International round table will cover the theme "Metropolisation of river basins, between threats and opportunities", a reflection on the dynamics of urbanization and metropolisation in a fragile environment such as waterfronts, deltas and river basins to search for new ways of governance of large fluvial territory.</p>	<p>✦ LIMES – Large Scale Mobile European Services for Culture Tourism Gregor LANDWEHR, Sebastian ALTHOFF, Norman KRATZ Mar-Vis Gesellschaft für Raummarketing; Kaiserslautern/Koblenz, DE</p> 	
				12:30-14:00

MONDAY

TUESDAY

WEDNESDAY






Tuesday, 15 May 2012

Time	Auditorium 1	Auditorium 2 (GERMAN)	Auditorium 3	Auditorium 4
14:00-15:30	<p>Environmental and Climate Management Chair:</p>	<p>Raum, Energie, Umwelt Chair:</p>	<p>Traffic Planning Chair:</p>	<p>City Planning Chair:</p>
MONDAY	<p>🏆 Addressing Environmental Problems in the Coastal Urban Area of Attica Agisilaos ECONOMOU Athens, Greece</p>	<p>🏆 Integrierte Simulation von Raumentwicklung und Verkehr bei stark steigenden Energiepreisen Max BOHNET, Carsten GERTZ, Jacqueline MAASS, Sven ALTENBURG TU Hamburg-Harburg, Institut für Verkehrsplanung und Logistik; Hamburg, DE</p>	<p>Introducing Integrated Eco-Mobility to the New Asian Urban Model – a Case Study in Chongqing’s New Center in the Context of Steep Valleys and Hills Stefan RAU*, n/a CHEN**, Jianfeng XU***, n/a ZHANG**** * Metropolitan Synergies Shanghai/Lanzhou UT; Taguig City, Metro Manila, Philippines ** BOA Architects; Chongqing, PR China *** Chongqing University; PR China **** TY Lin International Group; Chongqing, PR China</p>	<p>🏆 “Spaces-In-Between” – Reweaving the City along its Inner Edges Silja TILLNER Architekten Tillner&Willinger, Co-Principal; Vienna, AT</p>
TUESDAY	<p>Analysis of the Fabric of Hawramane Takht Village from Natural and Climatic Point of View Shahryar SHAGHAGHI, Sangar SHARAFI, Abdolrahman PANAHANDEH Islamic Azad University, Art and Architecture; Tabriz, Iran</p>	<p>Abstand halten – Nutzungsmischung erzeugen. Räumliche Risikovorsorge und Umweltschutz Arne SIEGLER*, Ingo WIETZEL** * TU Kaiserslautern, Lehrstuhl Stadtplanung; Kaiserslautern, DE ** FH Erfurt, Fakultät Architektur, Fachgebiet Planungstheorie, Stadtbaugeschichte und nachhaltiger Städtebau; Erfurt, DE</p>	<p>🏆 Environmental and Transportation Management of Peri-Urban Settlements in Lagos Megacity Omoayena YADUA, Okanla Idris SALAKO, Taibat LAWANSON University of Lagos, Urban and Regional Planning; Lagos, Nigeria</p>	<p>🏆 Improvement of City Competitiveness by Re-Mixing of Inner Strengths Sanja SIMEUNCEVIC RADULOVIC, Biserka MITROVIC, Danilo FURUNDZIC University of Belgrade, Faculty of Architecture, Department for Urban and Spatial Planning; Belgrade, Serbia</p>
WEDNESDAY	<p>🏆 An Evaluation of Urban Development Efficiency Based on the Viewpoint of Low Carbon Wei-Han CHENG, Hsueh-Sheng CHANG National Cheng Kung University, Urban Planning; Tainan, Taiwan</p>	<p>🏆 Offene Ganzheit in der europäischen Stadt der Zukunft Beate NIEMANN*, Priscilla SCHÄDLER** * NIEMANN+STEEGE/Universität Leipzig; Düsseldorf/Leipzig, DE ** NIEMANN+STEEGE; Düsseldorf, DE</p>	<p>🏆 Real Estate Taxation in Poland and its Influence on Spatial Development Adam RADZIMSKI Adam Mickiewicz University, Faculty of Geosciences; Poznan, Poland</p>	<p>A Planning Support System as a Tool for Sustainable Urban Planning Yeon Mee KIM, Hyun Soo KIM Korea Institute of Construction Technology, Building and Urban Research Department; Goyang, Ilsan Seogu, Korea</p>
	<p>🏆 Development and Application of Urban Micro-Climatic Management System for Creating Low-Carbon and Green City Daewuk KIM*, Eung-Ho JUNG*, Jiwon RYU**, Jae-Gyu CHA*, Jeong Sik YUN* * Keimyung University; Daegu, Korea ** Daegu Green Environment Center; Daegu, Korea</p>	<p>🏆 Potenziale und Wirkungen standortbezogenen Mobilitätsmanagements Mechtild STIEWE*, Heike MÜHLHANS**, Max BOHNET***, Torben FRICKE***, Sebastian HELLER** * Institut für Landes- und Stadtentwicklungsforschung; Dortmund, DE ** ivm GmbH; Frankfurt/Main, DE *** TU Hamburg-Harburg, Institut für Verkehrsplanung und Logistik; Hamburg, DE</p>	<p>🏆 Real Estate Taxation in Poland and its Influence on Spatial Development Adam RADZIMSKI Adam Mickiewicz University, Faculty of Geosciences; Poznan, Poland</p>	<p>🏆 Planning Emergence via Sustainable Partnerships in Urban Ethiopia Tendayi GONDO University of Venda, Urban and Regional Planning; Thohoyandou, South Africa</p>
15:30-16:00	<p>Coffee Break</p>			



Tuesday, 15 May 2012

Auditorium 5	Auditorium 6	Auditorium 7	Auditorium 8	Time
Urban Entertainment Chair:	Crossborder Geo-Data Chair:	INTA Workshop Chair: Daniela Patti	URBAN°EUROPE <small>Joint Programming Initiative</small>	14:00-15:30
<p>Re-Mixing the Post-Socialist City – in Search for the “New Cityness” Piotr LORENS Gdańsk University of Technology, Faculty of Architecture, Department of Urban Design and Regional Planning; Gdańsk, Poland</p> <p>Remixing Music in the City and Music online: How Listening to Music Changes because of Piracy Olivier LEFEBVRE Olivier Lefebvre Consultant; Paris, France</p> <p>👉 Pedestrian Evacuation Planning for Major Events – a New Approach Combining Planning Aspects and Human Factors Verena REUTER, Benjamin BERGNER, Annette SPELLERBERG TU Kaiserslautern, Lehrgebiet Stadtsoziologie; Kaiserslautern, DE</p>	<p>CentropeSTATISTICS – Working Interactively with Cross-Border Statistic Data Clemens BEYER*, Manfred SCHRENK*, Walter POZAREK** * CEIT ALANOVA; Schwechat, AT ** Planungsgemeinschaft Ost; Vienna, AT</p> <p>PLAN4BUSINESS</p>	<p>INTA – International Urban Development Association</p> <p>How can Metropolization along Fluvial Systems be Improved?</p> <p>(Round Table, Presentations)</p> <p>In Cooperation with Delta Metropool, NL</p> <div style="text-align: center;">   </div> <p>The International round table will cover the theme "Metropolisation of river basins, between threats and opportunities", a reflection on the dynamics of urbanization and metropolisation in a fragile environment such as waterfronts, deltas and river basins to search for new ways of governance of large fluvial territory.</p>	<p>JPI URBAN EUROPE</p> <p>Margit NOLL*, Wolfgang POLT**, Hans-Günther SCHWARZ*** *Austrian Institute of Technology (AIT), Mobility Department; Vienna, AT ** JOANNEUM RESEARCH Forschungsgesellschaft mbH *** BMVIT – Federal Ministry of Transport, Innovation and Technology</p>	<p>MONDAY</p> <p>TUESDAY</p> <p>WEDNESDAY</p>
				15:30-16:00



Tuesday, 15 May 2012

Time	Auditorium 1	Auditorium 2 (GERMAN)	Auditorium 3	Auditorium 4
16:00-17:30	<p>The Urban System Chair:</p> <p>🏆 The Evaluation of Daily Urban System in the City of Rasht Hekmat BAGHAEI ROUDSARI, Farhad AMIRI FARD Islamic Azad University, Bandar Anzali Branch, Department of Urban Planning; Bandar Anzali, Iran</p> <p>🏆 Rebuilding Old Downtowns: the Case of Doha, Qatar Rania Fawzy Ragab KHALIL*, Khaled SHAABAN** * Qatar University, College of Engineering, Department of Architecture and Urban Planning; Doha, Qatar ** Qatar University, College of Engineering, Department of Civil & Architectural Engineering; Doha, Qatar</p> <p>Modelling the Coverage of Public Utility Providers Nicole VOJTECH*, Roland GRILLMAYER*, Brigitte RUDEL*, Mario WUNSCH*, Martina DÜRAUER**, Manuela WEISSENBECK*** * FH Wiener Neustadt, Fachbereich Geoinformatik; Wiener Neustadt, AT ** FOTEC Forschungs- und Technologietransfer GmbH, Bereich Innovative Softwaresysteme (BISS); Wiener Neustadt, AT *** Amt der Steiermärkischen Landesregierung, Abteilung 16; Graz, AT</p>	<p>Städtisches Leben Chair:</p> <p>🏆 Tischlein, deck dich! Über städtische Gastronomielandschaften und was Stadtplanung damit zu tun haben könnte Ricarda PÄTZOLD TU Berlin, Institut für Stadt- und Regionalplanung; Berlin, DE</p> <p>🏆 Gesunde Kommune – Chancen für eine nachhaltige Stadtentwicklung durch Sport und Bewegung Lukas ESPER, Gerhard STEINEBACH, Henning STEPPER, Cordula UHLIG TU Kaiserslautern, Lehrstuhl Stadtplanung; Kaiserslautern, DE</p> <p>Wir schützen uns zu Tode. Schallschutz ohne Ende oder akustische Raumplanung? Peter ANDROSCH Hörstadt – Labor für Akustik, Raum und Gesellschaft; Linz, AT</p> <p>🏆 Möglichkeiten der ökonomischen Bewertung des Verlusts der Nacht Florian WUKOVITSCH, Benjamin KÖNECKE, Robert HÄNSCH, Merle POTTHARST TU Berlin, Institut für Stadt- und Regionalplanung; Berlin, DE</p>	<p>Geoinformation for Environmental Planning Chair:</p> <p>🏆 GIS for Urban Environmental Management Plan: Making it through the Crisis Piyali BANDYOPADHYAY Central Pollution Control Board, Environmental Planning; Delhi, India</p> <p>Evaluation Performance Comparison of Surveying and Mapping Systems for Updating the City Geospatial Progress Mahmoud AL-HADER Al Ain Distribution Company, Asset Management; Al Ain, UAE</p> <p>🏆 Evaluation of the Current Municipal Slaughterhouse of Babolsar and Locate an Appropriate Site via Fuzzy Logic in GIS for the Future One Farhad AMIRI FARD, Sadjad MOHAMMAD ZAHRAE Islamic Azad University, Bandar Anzali Branch, Department of Urban Planning; Bandar Anzali, Iran</p> <p>Location of Municipal Solid Waste Landfill via Fuzzy Logic in GIS. Case study Babolsar City Sadjad MOHAMMAD ZAHRAE, Farhad AMIRI FARD Islamic Azad University, Bandar Anzali Branch, Department of Urban Planning; Bandar Anzali, Iran</p>	<p>Land Use-Planning Chair:</p> <p>Unutilized Lands Usage Planning Based on Zoning of the Earthquake Danger with Overlay Index Ghanbari ABOLFAZL, Mohammad Ali SALEKI, Mojtaba VALIBEIGI Tabriz, Iran</p> <p>Integrated Action Plans and Training Course for Circular Land Management Uwe FERBER*, Dagmar PETRIKOWA**, Anna STARZEWSKA-SIKORSKA***, Jiřina BERGATT JACKSON****, Thomas PREUSS*****, Maic VERBÜCHELN***** * Projektgruppe Stadt+Entwicklung; Leipzig, DE ** Slovak Univ. of Technology in Bratislava, SPECTRA Centrum excelentnosti; Bratislava, Slovakia *** Institute for Ecological of Industrial Areas, Ecological Policy Department; Katowice, Poland **** IURS – Institut pro udržiteľný rozvoj sídel; Praha, Czech Republic ***** Deutsches Insitut für Urbanistik, Umwelt; Berlin, DE</p> <p>🏆 Tourism Continuity Plan after the 2003 Bam Earthquake Mohammad Hossein SHARIFZADEGAN*, Alireza FALLAHI**, Sahar NEDAE TOUSI*** * Shahid Beheshti University, Department of Urban Planning & Design; Tehran, Iran ** Shahid Beheshti University, Department of Reconstruction Research; Tehran, Iran *** Shahid Beheshti University, Urban and Regional Planning; Tehran, Iran</p>


MONDAY

TUESDAY

WEDNESDAY

from 19:00



Evening Reception of REAL CORP 2012 and CORP EXPO 2012 at Multiversum Schwechat (open end)



Welcoming speech by LR Mag. Barbara SCHWARZ representing the Governor of Lower Austria Dr. Erwin Pröll



Tuesday, 15 May 2012

Auditorium 5	Auditorium 6	Auditorium 7	Auditorium 8	Time
Open Public Spaces Chair:	Involvement and Participation Chair:	INTA Workshop Chair: Daniela Patti	URBAN EUROPE <small>Joint Programming Initiative</small>	16:00-17:30
<p>Memorable Square: Identities, Meanings and the Production of Urban Space in Yogyakarta, Indonesia Dyah WIDIYASTUTI TU Dortmund, Spatial Planning; Dortmund, DE</p> <p>Open Spaces as Public Spaces – Case of Small- and Medium-Sized Cities in the Pomorskie Region Anna GOŁĘDZINOWSKA Gdańsk University of Technology, Faculty of Architecture, Department of Urban Design and Regional Planning; Gdańsk, Poland</p> <p>Looking for New Ideas of Public Space – Public Space Projects in Gdansk Reinforced by Art Activities Magdalena REMBEZA Gdansk University of Technology, Department of Urban Design and Regional Planning; Gdańsk, Poland</p> <p>Geosimulation of Urban Housing Market Conditions: A Preliminary Investigation Harald SCHERNTHANNER, Hartmut ASCHE University of Potsdam, Department of Geography; Potsdam, DE</p>	<p>Ad hoc Planning among Distrust and Conflict Situation – the Case of Yaowarat, Bangkok, Thailand Sakkarin SAPU Mahasarakham University, Urban Design; Kantarawichai, Thailand</p> <p>🏆 Urban Nomads. Building Shanghai: Migrant Workers and the Construction Process Ulrike BRONNER, Clarissa REIKERSDORFER TU Vienna, Stadtkultur und öffentlicher Raum; Vienna, AT</p> <p>Urban Nomads: Re-Mixing the Demography of the City Ehsan BAZAFKAN Sharestan Consultants; Tehran, Iran</p> <p>🏆 High Building Density around Subway Stations, Policies and Solutions Abdolhossein ARDEKANI Shahid Beheshti University, Faculty of Architecture and Urban Planning; Tehran, Iran</p>	<p>INTA – International Urban Development Association</p> <p>How can Metropolization along Fluvial Systems be Improved?</p> <p>(Round Table, Presentations)</p> <p>In Cooperation with Delta Metropole, NL</p> <div style="text-align: center;">   </div> <p>The International round table will cover the theme "Metropolisation of river basins, between threats and opportunities", a reflection on the dynamics of urbanization and metropolisation in a fragile environment such as waterfronts, deltas and river basins to search for new ways of governance of large fluvial territory.</p>	<p>JPI URBAN EUROPE</p> <p>Margit NOLL*, Wolfgang POLT**, Hans-Günther SCHWARZ*** <small>*Austrian Institute of Technology (AIT), Mobility Department; Vienna, AT</small> <small>** JOANNEUM RESEARCH Forschungsgesellschaft mbH</small> <small>*** BMVIT – Federal Ministry of Transport, Innovation and Technology</small></p>	

MONDAY

TUESDAY

WEDNESDAY


from
19:00

Wednesday, 16 May 2012

Time	Auditorium 1	Auditorium 2 (GERMAN)	Auditorium 3	Auditorium 4
09:00-10:30	Urban Strategies Chair:	Smart Mobility Chair:	Transport and Technical Infrastructure Chair:	Spatial and Socio-Economic Development Chair:
MONDAY TUESDAY WEDNESDAY	<p>🏆 Concepts Of Urban Renewal in an Aging Society in the XXI century – Case Studies in Polish Cities Agnieszka LABUS Silesian University of Technology, Faculty of Architecture and Spatial Planning; Gliwice, Poland</p> <p>🏆 The “Open Cities” Approach: a Prospect for Improving the Quality of Life in Alexandria City, Egypt Mai ABDO, Hany AYAD, Dina TAHA Alexandria University, Faculty of Engineering, Architecture and Urban Planning; Alexandria, Egypt</p> <p>Sustainable Urban Development in Germany in the 1990s – a Situation Report after 20 Years Axel LAISTNER*, Hermann LAISTNER** * Axel Laistner Consulting, Management; Lauchheim, DE ** Selbstständiger Gutachter; Lauchheim, DE</p> <p>Remixing the City – Strategies, Framework and Projects in Vienna and Surroundings Andreas HACKER SUM Stadt-Umland-Management Wien/Niederösterreich; Baden, AT</p>	<p>🏆 Geschlechterverhältnisse und Mobilität – welchen Beitrag leisten Mobilitäts-erhebungen? Mechtild STIEWE*, Juliane KRAUSE** * ILS – Institut für Landes- und Stadtentwicklungsforschung gGmbH; Dortmund, DE ** plan&rat – Büro für kommunale Planung und Beratung; Braunschweig, DE</p> <p>🏆 3-Plus der Initiierung und Umsetzung smarter Mobilitätslösungen: Die Gunst der Stunde nutzen! Martin BERGER, Ulrich BERGMANN, Markus FREWEIN, Mario PLATZER verkehrplus Planung, Prognose und Strategieberatung; Graz, Österreich</p> <p>„Pedestrianize Your City“ – Elemente und Vorteile einer Fußgängerstrategie sowie eines Fußgängerchecks für Ihre Stadt Dieter SCHWAB, Martina STRASSER walk-space.at; Vienna, AT</p> <p>🏆 Mitnahmesysteme als Ergänzung des öffentlichen Personennahverkehrs (ÖPNV) in ländlichen Räumen – das Beispiel „Mobilfalt“ Volker SCHMITT, Carsten SOMMER Universität Kassel, Fachgebiet Verkehrsplanung und Verkehrssysteme; Kassel, DE</p> <p>🏆 Der Pfalzfinder – mobiler Service im regionalen Tourismus Gregor LANDWEHR, Norman KRATZ, Sebastian ALTHOFF Mar-Vis Gesellschaft für Raummarketing; Kaiserslautern/Koblenz, DE</p>	<p>Aerial Ropeway Systems as an Alternative Means of Transportation Katharina Anna RUDOLPH Doppelmayr Seilbahnen GmbH; Wolfurt, AT</p> <p>Railway Stations Modernization Projects in Russia – Main Approach and Practical Experience. Transportation Hub as Factor for Urban Environmental Change Mikhail GRUDININ Russian State Institute of Urban Development and Investment, Director; Moscow, Russia</p> <p>Utility Tunnels – Proven Sustainability Above and Below Ground Axel LAISTNER*, Hermann LAISTNER** * Axel Laistner Consulting, Management; Lauchheim, DE ** Selbstständiger Gutachter; Lauchheim, DE</p> <p>🏆 Remixing New Ideas with Old Countries – the Attempt to Apply Airport City Concept and Special City Quartier Concepts to the Armenian Landscape Stephanie BETZ HSG Zander International GmbH; Frankfurt, DE</p>	<p>🏆 Ivan: Creator of Sustainability in Iranian Old Houses Javad EIRAJI*, Pouya JOUDI GOLLAR**, Sayed Saeed TUTUNCHI***, Amin RAMIZ*** * Islamic Azad University, Faculty of Architecture, Member of Architecture Scientific Association; Tabriz, Iran ** Sh. Beheshti University, Faculty of Architecture & Urban Planning; Tehran, Iran *** Islamic Azad University, Faculty of Architecture; Tabriz, Iran</p> <p>🏆 Urban Planning, Health and Human Development Index in Lagos Omoayena YADUA*, Olayinka ODUNBAKU** * University of Lagos, Urban and regional Planning; Lagos, Nigeria ** Lagos State Internal Revenue Board, Tax Audit; Lagos, Nigeria</p> <p>🏆 Intra-Urban Differentials in Sustainability and Livelihoods: An Investigation of Selected Residential Neighbourhoods of the Lagos Metropolis Taibat LAWANSON University of Lagos, Department of Urban and Regional Planning; Lagos, Nigeria</p> <p>An Introduction to Socio-spatial Consequences of Urban Poverty in Iran Mir Saeed MOOSAVI Islamic Azad University, Tabriz Branch, Department of Architecture; Tabriz, Iran</p>
10:30-11:00	Coffee Break			




Wednesday, 16 May 2012

Auditorium 5	Auditorium 6	Auditorium 7	Auditorium 8	Time
Urban Spaces Chair:	Regional Planning Chair:	Approaches to Sustainable Urban Development Chair:		09:00-10:30
<p> Urban Types and Transformation of the City Mohammed QASIM Al Nahrain University – College of Engineering Architecture Department; Baghdad, Iraq </p> <p> Urban Safety of the Public Spaces in Belgrade, Serbia Natasa DANILOVIC HRISTIC Urban Planning Institute of Belgrade, Department for Detailed Planning; Belgrade, Serbia </p> <p> Resizing/Re-Seizing the City – Requirements for Diversity Harald FREY*, Iva KOVACIC**, Maja LORBEC*** * Vienna University of Technology, Institute of Transportation; Vienna, AT ** Vienna University of Technology, Institute of Interdisciplinary Construction Process Management; Vienna, AT *** Vienna University of Technology, Institute of Architecture and Design; Vienna, AT </p> <p> Public Spaces or Virtual Spaces: the Feeling of Satisfaction Mahdi BIGLARI, Hamid AZIZI, Marjan JAVADIAN, Fardin SEYFI Azad Islamic University, Iran </p>	<p> Spatial Planning and Open Space Integration in Urban Ethiopia: a Sustainable Accessibility Exegesis Tendayi GONDO University of Venda, Urban and Regional Planning; Thohoyandou, South Africa </p> <p> Geographic Views on Regional Planning and Development of Bosnia and Herzegovina Rahman NURKOVIC University of Sarajevo, Department of Geography; Sarajevo, Bosnia and Herzegovina </p> <p> Conceptual Approaches on the Development of the Territory of the Republic Kazakhstan Karlygash MULDAGALIYEVA, Turlybek MUSSABAYEV KazRPEIECA RSE Astana Office, Department of Town Planning Projects; Astana, Kazakhstan </p> <p> Ecological Problems of Motor Transport of Azerbaijan Yagub PIRIYEV*, Sulhaddin GOZALOV** * Architecture & Construction University, Transportation; Baku, Azerbaijan ** Azerbaijan Technical University, Automobile Transportation Connection; Baku, Azerbaijan </p> <p> The Role of Women in Food Production with Emphasis to Urban Agriculture Fungai Hamilton MUDZENERERE, Virginia MADIRO National University of Science and Technology, Faculty of the Built Environment; Ascot, Bulawayo, Zimbabwe </p>	<p> The Way to Plan a Sustainable “Deep City”: From Economic and Strategic Aspects Huanqing LI Swiss Federal Institute of Technology in Lausanne (EPFL), REME; Lausanne, CH </p> <p> City on the Edge of Moscow Agglomeration: a Chance for Sustainable Development Alexander ANTONOV*, Anna SHAGOVA** * Russian Urban Planners Association; Moscow, Russia ** Land Development Institute, LLC ; Moscow, Russia </p> <p> Explore the Effect of Urban Flood with the Integration of Spatial Analysis Technique Hsueh-Sheng CHANG, Chin-Hsien LIAO National Cheng Kung University, Department of Urban Planning; Tainan, Taiwan </p>	<p> AWO-Forum (Außenwirtschaft Österreich; WKO/Austrian Federal Economic Chamber): Nachhaltige Infrastrukturplanung im Zuge von Großereignissen </p>	10:30-11:00

MONDAY

TUESDAY

WEDNESDAY





Wednesday, 16 May 2012

Time	Auditorium 1	Auditorium 2 (GERMAN)	Auditorium 3	Auditorium 4
11:00-12:30	Urban Dynamics, Urban Management Chair:	Durchmischung und Stadtplanung Chair:	Information Technology for Urban Planning Chair:	AAL and Accessibility Chair:
MONDAY TUESDAY WEDNESDAY	<p>🏆 Urban Development 2050: Resource Efficiency as Guiding Principle for Rebuilding European Cities Christof SCHREMMER, Ursula MOLLAY, Barbara SARINGER-BORY ÖIR – Austrian Institute for Regional Studies and Spatial Planning; Vienna, AT</p> <p>Urban Dynamics from Metropolisation – the Morphological Dimensions from the Case Study of Barreiro Margarida PAZ Universidade Técnica de Lisboa, Faculdade de Arquitectura; Loures, Portugal</p> <p>The Resource-Saving Enterprise Zone Liesing Gudrun MAIERBRUGGER*, Stephanie RÜSCH**, Andrea FAAST* * Vienna Chamber of Commerce and Industry, Urban Planning and Transport Policy; Vienna, AT ** Vienna Chamber of Commerce and Industry, Quartiersmanagement Liesing; Vienna, AT</p> <p>🏆 Urban Governance and Contribution of Climate Change Consideration and Energy Efficiency: Case Study of Hashtgerd New Town, Iran Ghazaleh Sadat HOSSEIN JASBI Technical University Berlin, Urban and Regional Planning; Berlin, DE</p>	<p>🏆 Stadtplanerische Herausforderungen einer funktionalen Durchmischung am Beispiel der Landeshauptstadt Innsbruck Antonia ROITHER, Anne WEIDNER, Erika SCHMEISSNER-SCHMID Stadtmagistrat Innsbruck, Amt für Stadtplanung, Stadtentwicklung und Integration; Innsbruck, AT</p> <p>Re-Mixing the City by Capital Mobilisation (Durch Mobilisierung sozialer Bindungskräfte zur optimalen Stadtstruktur) Ernst GEHMACHER Büro für die Organisation angewandter Sozialforschung; Wien, AT</p> <p>🏆 DGNB-Zertifizierungs-system: Neubau gemischte Stadtquartiere Stephan ANDERS DGNB – Deutsche Gesellschaft für nachhaltiges Bauen e. V., System Stadtquartiere; Stuttgart, DE</p>	<p>30 cm Microsoft Ortho Images for Europe as base for Sustainable Urban and Regional Planning Walter H. MAYER PROGIS Software GmbH, CEO; Villach, AT</p> <p>Indicators of Urban Spaces and Flexible Implementation of Nano Technology to Help with the Analytical Hierarchy Process (AHP) Alireza ATA EI NAJAFI*, Mahdi BIGLARI**, Negar MAHOUTI*** * Azad Islamic University, Urban Design Faculty; Esfahan, Iran Azad Islamic University, Urban Design Faculty; Zanjan, Iran Eastern Mediterranean University, Department of Architecture; Zanjan, Iran</p> <p>🏆 Do New Urban Densities Provide Urban Landscape Identity? A Concept for Operationalizing Qualitative Factors Combining Sophisticated Visualization Workflows Thomas KLEIN*, Ulrike WISSEN HAYEK*, Noemi NEUENSCHWANDER*, Adrienne GRÉT-REGAMEY*, James MELSON** * ETHZ, IRL-PLUS; Zürich, CH ** ETHZ, ILA; Zürich, CH</p> <p>Re-Digitalizing Cities Mohsen AKBARZADEH Islamic Azad University, Department of Architecture; Tabriz, Iran</p>	<p>KEYNOTE: Intelligent Urban Environments/Urban Ambient Assisted Living (Urban AAL) Kerstin ZIMMERMANN BMVIT – Federal Ministry of Transport, Innovation and Technology:</p> <p>Cooperation between AAL-related Research and Caregiving for Seniors in the Municipality of Schwechat Walter HLAUSCHEK*, Helene MEISSL**, Ulrike BARTA**, Katharina WERNER*, Paul PANEK* * CEIT RALTEC; Schwechat, AT ** Stadtgemeinde Schwechat, Seniorencentrum; Schwechat, AT</p> <p>🏆 Providing Web Maps for Everyone. Understanding Users and their Requirements Sabine HENNIG*, Antonia OSBERGER*, Julia NEUSCHMID**, Manfred SCHRENK**, Wolfgang W. WASSERBURGER**, Fritz ZOBL* * ÖAW-GIScience; Salzburg, AT ** CEIT ALANOVA; Schwechat, AT</p> <p>🏆 Wayfinding Performance of Visually Impaired Pedestrians in an Urban Area Aida ESLAMI AFROOZ*, Toktam HANAEE**, Bruno PAROLIN* * University of New South Wales, Faculty of the Built Environment; Sydney, Australia ** Science and Research Azad University, Department of Urban Planning; Mashhad, Iran</p> <p>🏆 Socio-Technical Assisted Neighborhoods Lynn SCHELISCH, Annette SPELLERBERG TU Kaiserslautern, Lehrgebiet Stadtsoziologie; Kaiserslautern, DE</p>
12:30-14:00	Lunch Break			




Wednesday, 16 May 2012

Auditorium 5	Auditorium 6	Auditorium 7	Auditorium 8	Time
Local and Urban Planning Chair: 	Creative Workshop on "DUTCH MOUNTAIN" Martin DUBBELING, Tim STRIKERS			11:00-12:30
<p>🏆 Deconstructing Smart Cities: An Intertextual Reading of Concepts and Practices for Integrated Urban and ICT Development Marc WOLFRAM Leibniz Institute of Ecological Urban and Regional Development; Dresden, DE</p> <p>🏆 Fill in the Blanks: Challenging the Modernism, Satisfying the Users' Needs? Aleksandra STUPAR, Aleksandra DJUKIC University of Belgrade, Faculty of Architecture, Department of Urbanism; Belgrade, Serbia</p> <p>🏆 Livability and Social Integration vs. Economic Crisis and Trends of Transition: Case Study of Local Planning in Belgrade Biserka MITROVIC, Sanja SIMEUNCEVIC-RADULOVIC University of Belgrade, Faculty of Architecture, Department for Urban Planning and Urban Design; Belgrade, Serbia</p> <p>🏆 How is Mobility Behaviour Affected by a Migrant Background? Kerstin SUHL, Janina WELSCH, Ulrike REUTTER ILS – Institut für Landes- und Stadtentwicklungsforschung gGmbH, Mobilität; Dortmund, DE</p>	<p>Building the Dutch Mountain: Sustainability Comes in Strange Ways Martin DUBBELING*, Tim STRIKERS** * ISOCARP, VP UPATs; The Hague, The Netherlands ** SAB Urban Planning and Design; Arnhem, The Netherlands</p>	<p>AWO-Forum (Außenwirtschaft Österreich; WKO/Austrian Federal Economic Chamber):</p> <p>Regional- und Stadtplanungsprobleme schnell wachsender Städte</p>		
				12:30-14:00

MONDAY

TUESDAY

WEDNESDAY





Wednesday, 16 May 2012

Time	Auditorium 1	Auditorium 2 (GERMAN)	Auditorium 3	Auditorium 4
14:00-15:30	Stakeholders in Urban Planning Chair:	Smart Cities – intelligente Städte Chair:	Land Use Planning and Prevention Chair:	Urban Monitoring Systems Workshop Peter Zeile/Jan-Philipp Exner
MONDAY TUESDAY WEDNESDAY	<p>Stakeholder Process in the City of Bruck an der Mur: Lessons Learned in Developing a Vision and Designing an Action Plan for a Smart City Ute GIGLER*, Robert HERMANN**, Harald RAUPENSTRAUCH***, Walter PÖLZL***, Olivier POL*, Lukas LIPPERT*, Martin BERGER***** *Austrian Institute of Technology (AIT), Energy/Sustainable Building Technologies; Vienna, AT ** Univ. of Leoben, Industrial Liaison Department; Leoben, AT *** University of Leoben; Leoben, AT **** VerkehrPlus; Graz, AT</p> <p>Implications of Land Use Mix on the Sustainability of African Urban Centres: A Case Study of Stellenbosch, South Africa Walter MUSAKWA*, Adriaan VAN NIEKERK** * Stellenbosch University, Geography and Environmental Studies; Stellenbosch, South Africa ** Stellenbosch University, Centre for Geographical Analysis; Stellenbosch, South Africa</p> <p>Building up Land Use Management Skills Jiřina BERGATT- JACKSON IURS-Institut pro udržitelný rozvoj sídel o.s.; Praha, Czech Republic</p>	<p>🏆 Smart Cities – wie Systeme intelligent werden Daniela KAIN, Elvira LUTTER, Theresia VOGEL Klima- und Energiefonds; Wien, AT</p> <p>🏆 Der Weg zum Smart Citizen – soziotechnologische Anforderungen an die Stadt der Zukunft Bettina MANDL, Petra SCHANER Österreichisches Forschungs- und Prüfzentrum Arsenal – AIT, Mobility Department; Vienna, AT</p> <p>Multiversum Schwechat Roland REGNEMER*, Franz KUCHAROWITS** * Multiversum Schwechat; Schwechat, AT ** Stadtgemeinde Schwechat; Schwechat, AT</p> <p>Wirtschaftsplattform Schwechat Franz KUCHAROWITS*, Manfred MERTEN** * City of Schwechat; Schwechat, AT ** Wirtschaftsplattform Schwechat; Schwechat, AT</p> <p>Verkehrskonzept Schwechat Clemens BEYER*, Melanie HUTTER**, Thomas SCHLESINGER**, Manfred SCHRENK* *CEIT ALANOVA; Schwechat, AT **City of Schwechat</p>	<p>🏆 Compact Development as Land Use Planning Tool for Urban Disaster Management Neha BANSAL*, Mahua MUKHERJEE*, Ajay GAIROLA** * Indian Institute of Technology, Department of Architecture and Planning; Roorkee, India ** Indian Institute of Technology, Department of Civil Engineering; Roorkee, India</p> <p>Structural Prevention of Risks: the Role of Planning Maria IOANNILLI*, Maurizio AMBROSANIO**, Alessandro PAREGANI** * University Tor Vergata of Rome, Civil Engineering; Rome, Italy ** In-Time srl; Rome, Italy</p> <p>🏆 The Urban Risk Dilemma: Urbanisation, Modernisation and Disaster Risks in Ho Chi Minh City Harry STORCH, Nigel DOWNES Brandenburg University of Technology Cottbus, Environmental Planning; Cottbus, DE</p> <p>🏆 Integrating Disaster Management and Metropolitan Planning in Tehran Alireza FALLAHI, Zohreh A. DANESHPOUR, Vahideh EBRAHIMNIA Sh. Beheshti University, Urban and Regional Planning Department; Tehran, Iran</p>	<p>🏆 Sensing the City – How to Identify Recreational Benefits of Urban Green Areas with the Help of Sensor Technology Jan-Philipp EXNER*, Benjamin BERGNER**, Peter ZEILE*, Martin RUMBERG*** * TU Kaiserslautern, Fachgebiet für Computergestützte Planungs- und Entwurfsmethodik (CPE); Kaiserslautern, DE ** TU Kaiserslautern, Fachgebiet Stadtsoziologie; Kaiserslautern, DE *** TU Kaiserslautern, Lehrstuhl Stadtplanung; Kaiserslautern, DE</p> <p>🏆 A New Urban Sensing and Monitoring Approach: Tagging the City with the RADAR SENSING App Peter ZEILE*, Martin MEMMEL**, Jan-Philipp EXNER* * TU Kaiserslautern, Fachgebiet für Computergestützte Planungs- und Entwurfsmethodik (CPE); Kaiserslautern, DE ** DFKI Kaiserslautern, Fachbereich Wissensmanagement; Kaiserslautern, DE</p>
15:30-16:00	Break			
16:00-17:30	REAL CORP 2012 Closing Session			
	Closing Session and REAL CORP 2013 Pre-Announcement Afterwards informal closing reception in Schwechat			



Wednesday, 16 May 2012

Auditorium 5	Auditorium 6	Auditorium 7	Auditorium 8	Time
Innovation for the Urban Space Chair:	AustriaTech Special Workshop Chair:	Workshop		14:00-15:30
I-Scope – Interoperable Smart City Services through an Open Platform for Urban Ecosystems Raffaele DE AMICIS*, Giuseppe CONTI*, Daniela PATTI**, Martin FORD***, Pietro ELISEI**** * Fondazione Graphitech ** CEIT ALANOVA; Schwechat, AT *** GiStandards LTD **** Regione Lazio, IT Sharing the Land Knowledge: The HLandata Way to Harmonized Information on Land Cover/Land Use Manfred SCHRENK, Julia NEUSCHMID, Wolfgang W. WASSERBURGER CEIT ALANOVA; Schwechat, AT AMAUROMAP Manfred SCHRENK, Julia NEUSCHMID, Wolfgang W. WASSERBURGER CEIT ALANOVA; Schwechat, AT VIATOR Wolfgang W. WASSERBURGER *, Wolfgang NARZT** *CEIT ALANOVA; Schwechat, AT ** Johannes-Kepler-Universität; Linz, AT	Smart Mobility for Smart Cities	NANK Neue Arbeit Neue Kultur/Special Session www.neuearbeit-neuekultur.de (Claus Seibt, Thomas Schneider) Workshop Resilient Cities: Global Perspectives: Video/Skype-session with Hari SRINIVAS Coordinator of Global Development Research Center, Prof. of Environment Policy at Kwansai Gakuin University, JP Ric STEPHENS Stephens Planning & Design, Portland, Oregon, USA	AWO-Forum (Außenwirtschaft Österreich; WKO/Austrian Federal Economic Chamber): Verkehrsplanung und Mobilität	MONDAY TUESDAY WEDNESDAY
				15:30-16:00
				16:00-17:30
			AWO-Forum (Außenwirtschaft Österreich; WKO/Austrian Federal Economic Chamber): Energie	

