

# REAL CORP 2013



## PLANNING TIMES

**YOU BETTER KEEP PLANNING OR YOU GET IN DEEP WATER,  
FOR THE CITIES THEY ARE A-CHANGIN'...**

18<sup>th</sup> International Conference on Urban Planning, Regional Development and Information Society

**20-23 MAY 2013, ROME, ITALY**






## CONFERENCE PROGRAMME

**(Draft version, please consider that  
details might be subject to changes)**

### Conference overview

<b>20 May</b>	12.00-15.45	Opening speeches
	16.00-18.00	Parallel sessions
	from 18.00	Informal get together
<b>21 May</b>	9.00-10.30	Parallel sessions
	10.30-11.00	Coffee break
	11.00-12.30	Parallel sessions
	12:30-13:15	Pre-lunch Keynote speech
	12.30.14.30	Lunch break
	14.30-16.00	Parallel sessions
	16.00-16.30	Coffee break
	16.30-18.00	Parallel sessions
	from 18.00	Informal get together
<b>22 May</b>	9.00-10.30	Parallel sessions
	10.30-11.00	Coffee break
	11.00-12.30	Parallel sessions
	12:30-13:15	Pre-lunch Keynote speech
	12.30.14.30	Lunch break
	14.30-16.00	Parallel sessions
	16.00-16.30	Coffee break
	16.30-18.00	Parallel sessions
	18.00-23.30	CORP evening event at the Casa dell' Architettura
<b>23 May</b>	9.00-10.30	Parallel sessions
	10.30-11.00	Coffee break
	11.00-12.30	Parallel sessions
	12:30-14.30	Closing remarks

MONDAY  
TUESDAY  
WEDNESDAY  
THURSDAY

Time		Time	Auditorium 1	Auditorium 2	Auditorium 3
12:00-13:30	Registration, Come Together	16:00-18:00	Urban Regeneration Chair: Pietro Elisei	Fragile Cities Chair:	Towards Smart Cities Chair: Vasily Popovich
			<b>Auditorium 1</b>		
13:30-14:30	Welcome by Representatives of Organisers, Partners and Sponsors				
	 <p><b>Livio SACCHI</b>, President of the Chamber of Architects of Rome and Province</p>	 <p><b>Manfred SCHRENK</b>, Conference Director, Managing Director of CEIT – Central European Institute of Technology &amp; CEIT ALANOVA – Department for Urbanism, Transport, Environment and Information Society, Schwechat, AT; Vice President ISOCARP – International Society of City and Regional Planners</p>	<p>🏆 <b>Open Space for Social Housing – between Social Benefit and Marketing Asset?</b> Lilli LICKA*, Philipp RODE**, Doris BISTRICKY*** * University of Life Sciences BOKU Vienna, Institute of Landscape Architecture ILA; Vienna, AT ** zwoPK landscape Architecture Vienna, University of Life Sciences BOKU Vienna; Wien, AT *** OPK – Open Planning Collective for Landscape, the Arts, Culture and Pedagogy; Vienna, AT</p> <p>🏆 <b>Neoliberal Challenges and Practices of Urban Regeneration Projects in Istanbul</b> Adem Erdem ERBAS, Tansel ERBIL Mimar Sinan Fine Arts University, Faculty of Architecture, City and Regional Planning Department; Istanbul, Turkey</p> <p>🏆 <b>Plan vs. Process in Neighbourhood Park Design: a Case Study in Tirana</b> Dorina POJANI*, Sokol HUTA**, Giulia MACI*** * Delft University of Technology, Department of Urbanism; Delft, The Netherlands ** La Sapienza University; Rome, Italy *** International Federation for Housing and Planning; The Hague, The Netherlands</p> <p>🏆 <b>London After the Spectacle Year, Who Claims Which Space and Who Gets it?</b> Judith RYSER CityScope Europe; London, UK</p>	<p>🏆 <b>Planning in Fragile Sites in Turkey: in Case of Hasankeyf</b> Hale MAMUNLU Mimar Sinan Fine Arts University, Architecture Faculty, Department of City and Regional Planning; Istanbul, Turkey</p> <p>🏆 <b>An Environmental Resilience based on Approaching Planners Triangle for Integrated Catchment Management</b> Chin Hsien LIAO, Hsueh-Sheng CHANG National Cheng Kung University, Urban Planning; Tainan, Taiwan</p> <p>🏆 <b>Spatial Resilience of Megacities based on Conceptual Model from Concept to Implementation. Case Study: Greater Cairo, Egypt</b> Ahmed ABDELHALIM Münster University, Earth Science; Münster, DE</p> <p>🏆 <b>Flooding, Vulnerability and Livelihoods of Low Income Coastal Settlements in Lagos</b> Oluwafemi Ayodeji OLAJIDE*, Suzanne SPEAK**, Taibat LAWANSON*** * Newcastle University, Architecture, Planning and Landscape; Newcastle, UK ** Newcastle University, School of Architecture, Planning and Landscape; Newcastle-upon-Tyne, UK *** University of Lagos, Akoka, Department of Urban and Regional Planning; Lagos, Nigeria</p>	<p><b>Smart Cities and Urban Governance. The urbanAPI Project: Bologna Case Study</b> David C. LUDLOW*, Maria Paola MAURI**, Chiara CARANTI*** * University of the West of England; Bristol, UK ** AEW; Rome, Italy *** Comune di Bologna; Bologna, Italy</p> <p>🏆 <b>Supporting Spatial Planning with Qualitative Configuration Analysis</b> Paolo FOGLIARONI, Gerhard NAVRATIL TU Wien, Department for Geodesy and Geoinformation; Vienna, AT</p> <p><b>I-SCOPE: Smart Cities and Citizens</b> Daniela PATTI*, Raffaele DE AMICIS**, Federico PRANDI**, Ellie D'HONT***, Heino RUDOLF****, Pietro ELISEI***** * CEIT Central European Institute of Technology; Schwechat, AT ** Fondazione Graphitech; Trento, Italy *** Brussels, Belgium **** Amtsgericht München, M.O.S.S. Registergericht; München, DE ***** Regione Lazio; Rome, Italy</p> <p>🏆 <b>Crime Mapping for Urban Planning – a Useful Tool for New Planning Times?</b> Willi WENDT*, Jan-Philipp EXNER** * Fraunhofer, IAO; Stuttgart, DE ** TU Kaiserslautern, Computergestützte Planungs- und Entwurfsmethoden; Kaiserslautern, DE</p>
14:30-15:45	Keynotes Chair: Manfred SCHRENK				
	 <p><b>Jens DANGSCHAT</b>, Vienna University of Technology, Section Sociology; Wien, AT <b>Space and Time – Challenges for Spatial Planning</b></p>				
	 <p><b>Han ADMIRAAL</b>, Enprodes Management Consultancy BV, Rotterdam, The Netherlands <b>Underground Space – Lost Space Ready to be Reclaimed</b></p>				
	 <p><b>Antonia CORNARO</b>, Amberg Engineering AG; Regensdorf-Watt, CH <b>Underground Space – The final frontier for urban development?</b></p>				
			from 18:00	Informal get together in the city	

Tuesday, 21 May 2013

MONDAY  
TUESDAY  
WEDNESDAY  
THURSDAY

Time	Auditorium 1	Auditorium 2	Auditorium 3	Auditorium 4	Auditorium 5
09:00-10:30	<p><b>Environmentally Smart Communities and Regions</b> Chair: Volmar Pamer</p>	<p><b>Memory and Imagination</b> Chair:</p>	<p><b>Towards Community Decision Support</b> Chair:</p>	<p><b>I tempi della città</b> Chair:</p>	<p><b>Session Title</b> Chair:</p>
	<p><b>From Futurama to CittaSlow: Slowing Down in a Fast World</b> Irina-Alexandra PANAIT Wageningen University and Research Center, Spatial Planning; Constanta, Romania</p> <p><b>Governance in the Metropolitan Region: The Vienna-Bratislava Case</b> Daniela PATTI CEIT ALANOVA – Central European Institute of Technology, Institute of Urbanism, Transport, Environment and Information Society; Schwechat, AT</p> <p><b>Drive Towards Circular Land Use Management</b> Uwe FERBER*, Jirina BERGATT JACKSON**, Thomas PREUSS**, Maic VERBÜCHELN**, Anna STARZEWSKA-SIKORSKA**** * Projektgruppe Stadt und. Entwicklung; Leipzig, DE ** Institut pro udržitelny rozvoj sidel o.s.; Praha, Czech Republic *** German Institute of Urban Affairs; Berlin, DE **** Institute for Ecology of Industrial Areas, Environmental Policy; Katowice, Poland</p> <p><b>BROWNTRRANS – Focusing Brownfield Knowhow Transfer</b> Jiřina BERGATT JACKSON*, Zita PROSTĚJOVSKÁ**, Barbara VOJVODÍKOVÁ***, Karel BAŘINKA**** * IURS - Institut pro udržitelny rozvoj sidel o.s.; Praha 9, Czech Republic ** CTU in Prague, Faculty of Civil engineering, Department of Economics and Management in Civil Engineering; Praha 6, Czech Republic *** VSB Ostrava, Faculty of Civil Engineering, Department of Building Materials and Mining; Ostrava, Czech Republic **** DHV CR; Brno, Czech Republic</p>	<p><b>Creating Collective Memories in Urban Spaces of Iran</b> Nasim IRANMANESH*, Elham AMINI** * Islamic Azad University West Tehran Branch, Architecture; Tehran, Iran ** Islamic Azad University, Pardis Branch, Department of Urban Planning; Tehran, Iran</p> <p><b>Historical Buildings Integration Into a Modern Industrial Urban Environment of Perm</b> Anastasia KUZNETSOVA, Yuliya BUSHMAKOVA Perm National Research Polytechnic University, Department for Architecture; Perm, Russian Federation</p> <p><b>Valuation Cycles of Pre-Industrial Townscape</b> Jürgen LAFRENZ Universität Hamburg, Institut für Geographie; Hamburg, DE</p> <p><b>The Identity of Place ... and Memory of Time ... Define Space-Time of Human Architecture</b> Mohammed QASIM Al Nahrain University – College of Engineering, Architectural Department; Baghdad, Iraq</p>	<p><b>Linking Demographic and Spatial Data for a Successful Stakeholder Process in Climate Change Protection Projects – The Case Study of Leoben/AT</b> Martina JAUSCHNEG*, Britta FUCHS**, Mandy SCHÖNEMANN** * MJ Landschaftsplanung; Wien, AT ** BOKU Wien; Wien, AT</p> <p><b>Decision Support Systems and Tools as Collaborative Web Platform for Sustainable Development of Landscapes</b> Thomas M. KLEIN, Ulrike WISSEN HAYEK, Enrico CELIO, Adrienne GRET-REGAMEY ETH Zurich, PLUS - Planning of Landscape and Urban Systems; Zurich, CH</p> <p><b>Smart Community Participation for Revitalization of Urban Green Spaces Over Time: Case Study New Delhi</b> Sandeep Kumar RAUT*, Papiya RAUT** * Town and Country Planning Organisation, Govt. of India; Ghaziabad, India ** Rolta India Pvt. Ltd., EGIS; Ghaziabad, India</p> <p><b>Urban Infill as Strategy for Social Housing Stock</b> Mariella ANNESE*, Barbara DEL BROCCO** * Factoryarchitettura; Roma, Italy ** Università Roma Tre, Master Housing; Rome, Italy</p>	<p><b>Le Politiche Temporalì Urbane tra Pianificazione e Inclusività Sociale: il Caso dei Piani Territoriali dei Tempi e degli Spazi della Regione Puglia in Italia</b> Tiziana CARDINALE*, Laura PAVIA** * Università degli Studi della Basilicata, Dipartimento delle Culture Europee e del Mediterraneo; Casamassima (Ba), Italia ** Università degli Studi della Basilicata, Dipartimento delle Culture Europee e del Mediterraneo; Matera, Italy</p> <p><b>L'altra faccia dell'economia: gli street vendors e l'uso dello spazio urbano nell'area metropolitana di Cagliari</b> Roberta FLORIS, Anania MEREU Università degli studi di Cagliari, Ingegneria del Territorio; Cagliari, Italia</p> <p><b>Prato: organizzazione e tecnologie per un nuovo modello di sviluppo urbano consapevole</b> Davide PUCCIANTI Comune di Prato, Unità Operativa "Trasporti"; Prato, Italy</p> <p><b>Nuove strategie sociali, economiche, urbane e architettoniche per il social housing</b> Flavio MANGIONE Ordine degli Architetti; Roma, Italia</p>	

Tuesday, 21 May 2013

Time	Auditorium 1	Auditorium 2	Auditorium 3	Auditorium 4	Auditorium 5
11:00-12:30	<b>Cities for all</b> Chair:	<b>Data Infrastructures – the Essential Fuel to Power Planning Processes</b> Chair: Peter Zeile	<b>Improving Energy in Urban Areas</b> Chair:	<b>Monitoring to Plan</b> Chair:	<b>Session Title</b> Chair:
MONDAY	<b>Cities for All: All-Inclusive Collective Urban Spaces for the Public – a Case of a Successful Interactive Model</b> Poorang PIROOZFAR*, Eric R.P. FARR*** * University of Brighton, School of Environment and Technology; Brighton, UK ** Independent Researcher, Critic and Consultant; Irvine, USA *** Independent Researcher, Critic and Consultant; Irvine, USA	<b>A New Approach in the Visualization of Georeferenced Sensor Data in Spatial Planning</b> Frank MICHEL*, Daniel STEFFEN**, Benjamin BERGNER***, Jan-Philipp EXNER***, Peter ZEILE*** * DFKI GmbH, Augmented Vision; Kaiserslautern, DE ** DFKI GmbH; Kaiserslautern, DE *** TU Kaiserslautern, Fachgebiet Computergestützte Planungs- und Entwurfsmethoden (CPE); Kaiserslautern, DE	<b>Meter-ON: Smart Metering for Europe's Smart(er) Households</b> Giuseppe MAURI*, Sara RAFFAELLI**, Adela MARCOCI*** * Ricerca Sistema Energetico; Milano, Italy ** EDSO for Smart Grids; Brussels, Belgium *** CEIT ALANOVA – Central European Institute of Technology, Institute of Urbanism, Transport, Environment and Information Society; Schwechat, AT	<b>Effective Usage of Short-Term Parking Zones by Offering Real-Time Information on the Utilisation of Parking Lots</b> Tina UHLMANN*, Reinhard HÖSSINGER*, Peter WIEDHALM** * Universität für Bodenkultur, Institut für Verkehrswesen; Wien, AT ** Austrian Institute of Technology; Vienna, AT	<b>Einkaufsstättenwahl, Einzelhandelscluster und räumliche Versorgungsdisparitäten – Modellierung von Marktgebieten im Einzelhandel unter Berücksichtigung von Agglomerationseffekten</b> Thomas WIELAND Georg-August-Universität Göttingen, Geographisches Institut, Abt. Humangeographie; Göttingen, DE
TUESDAY	<b>New Quality of Public Spaces as a Stimulant for Socio-Economic Development – the Specificity of Medium-Sized Towns</b> Anna GOŁĘDZINOWSKA Faculty of Architecture, Gdansk University of Technology, Department of Urban Design and Regional Planning; Gdańsk, Poland	<b>Information Around Us: Questions Connected to Information and Data Heterogeneities in Planning Activities</b> Otakar CERBA University of West Bohemia, Geomatics Section; Plzen, Czech Republic	<b>Energy Poverty: Considerations for Socially Sustainable Shifts Towards Renewable Energy Sources</b> Tania BERGER*, Anna FAUSTMANN*, Andrea HOELTL** * Danube University Krems, Department for Migration and Globalization; Krems, AT ** Danube University Krems; Krems, AT	<b>Data Representation Dynamic Model for Distributed Urban IGIS</b> Andrey PANKIN, Natalia ZHUKOVA The Russian Academy of Sciences, SPIIRAS; St. Petersburg, Russia	<b>Neue Instrumente der Partizipation: Vergleich von mobiler Augmented Reality und Perspektivskizzen im Rahmen des Shared-Space-Projektes Alleegasse in Hartberg</b> Martin BERGER*, Mario PLATZER*, Christoph SCHWARZ**, Thomas PILZ** * verkehrplus GmbH; Graz, AT ** Forschungsgesellschaft Mobilität (FGM); Graz, AT
WEDNESDAY	<b>The Challenge of Economic Regeneration in Small Urban Settlements of Greece</b> Despina DIMELLI National Technical University of Athens, Architecture; Ilioupoli, Greece	<b>City Works: A New Model for Management of Public Land</b> Lapo COZZUTTO Consorzio Ferrara Ricerche, WebgisLab; Ferrara, Italy	<b>Sustainable Energy in the Zeeland Region, Decommissioning the Borssele Nuclear Power Plant</b> Martin DUBBELING ISOCARP, VP UPATs; Assen, The Netherlands	<b>Indicator-Based Assessment of Lans Use Planning in Wrocław Region with CommunityViz</b> Jan KAZAK*, Szymon SZEWRANSKI*, Paweł DECEWICZ** * Warszawa, Poland ** CGP Ltd; Warszawa, Poland	<b>Objektorientierte Landbedeckungsklassifikation von Graz (Österreich) unter besonderer Berücksichtigung der dritten Dimension</b> Wolfgang SULZER*, Marc MUICK*, Winfried GANSTER** * University of Graz, Geography and Regional Sciences; Graz, AT ** Magistrat Graz, Amt für Stadtvermessung; Graz, AT
THURSDAY	<b>Whose City is it?</b> Flavio JANCHES BJC; Ciudad de Buenos Aires, Argentina	<b>Augmented Reality as a Communication Tool in Urban Design Processes</b> Peter ZEILE, Daniel BROSCHE, Bernd STREICH TU Kaiserslautern, Fachgebiet Computergestützte Planungs- und Entwurfsmethoden (CPE); Kaiserslautern, DE	<b>A Study on Thermal Comfortable following the Thermal Environment Migration in Detached Housing Area in Korea</b> Ji-Won RYU*, Eung-Ho JUNG**, Dae-Wuk KIM**, Hoyano AKIRA*** * Tokyo Institute of Technology, Department of Environmental Science and Technology; Daegu, S. Korea ** Keimyung University, Department of Environmental Planning; Daegu, S. Korea *** Tokyo Institute of Technology, Department of Environmental Science and Technology; Tokyo, Japan	<b>Opportunities for the Development of Latvian Property Tax Administration System Using Improvements of Property Registration System and Implementing European Union Requirements for Geospatial Information</b> Sarmite BARVIKA*, Aldis RAUSIS**, Inga BERZINA*** * Riga Technical University, The Faculty of Engineering Economics and Management; Riga, Latvia ** Riga Technical University, The Faculty of Engineering Economics and Management, Department of Civil Construction and Real Estate Economics; Riga, Latvia *** Zemgale Planning Region; Jelgava, Latvia	<b>Graffiti in Graz – spatiotemporale Ansätze zur Analyse eines sozio-kulturellen Phänomens</b> Josef GSPURNING Institut für Geographie und Raumforschung, Geotechnologien; Graz, AT
12:30-13:15	Pre-Lunch Keynote Speech: Heini Staudinger				
13:15-14:30	Lunch Break				

Tuesday, 21 May 2013

Time	Auditorium 1	Auditorium 2	Auditorium 3	Auditorium 4	Auditorium 5
14:30-16:00	<b>Creative Competitive Territories</b> Chair: Maria Prezioso	<b>Public Participation</b> Chair:	<b>Memory and Imagination</b> Chair:	<b>Abandoned Churches</b> Chair: Stefan Netsch	<b>Verso uno sviluppo sostenibile</b> Chair:
MONDAY TUESDAY WEDNESDAY THURSDAY	<p>🏆 <b>New Geographies of Self-Organisation</b>                      Cecilia SCOPPETTA                      Sapienza University of Rome; Rome, Italy</p> <p><b>Urban Dimension of Territorial Cohesion: Perspective Facing the Crisis</b>                      Maria PREZIOSO, Angela D'ORAZIO                      Università degli Studi Tor Vergata, DET; Rome, Italy</p> <p><b>Competitiveness Factors of Higher Education Institutions, with Particular Respect to Hungarian Cities</b>                      László TAMÁNDL, Dávid NAGY                      Széchenyi István University, Kautz Gyula Faculty of Economics; Győr, Hungary</p> <p>🏆 <b>French Planning System Paradox</b>                      Jean-Francois GUET*, Sylvain PETITET**                      * CERTU; Lyon, France                      ** EGIS, villes et paysages; Lyon Cedex 06, France</p>	<p>🏆 <b>Geomedia Skills - a Required Prerequisite for Public Participation in Urban Planning?</b>                      Sabine HENNIG, Robert VOGLER                      Paris Lodron University Salzburg, IFFB Geoinformatik - Z_GIS; Salzburg, AT</p> <p>🏆 <b>Pop-up Pest: An Educational Game for Active Participation in Urban Planning</b>                      Eszter TOTH, Alenka POPLIN                      HafenCity University Hamburg, Urban Metamorphoses; Hamburg, DE</p> <p>🏆 <b>Optimizing Public Participation through ICT and Social Networks: Questions and Challenges</b>                      Chiara GARAU                      University of Cagliari, DICAAR - Department of Civil and Environmental Engineering and Architecture; Cagliari, Italy</p>	<p><b>Construction of Spatial Memory Demolished Historic Architectural Context after 1972 Earthquake in Managua, Nicaragua</b>                      Romer ALTAMIRANO*, Martín Alfredo MAJEWSKY GARCÍA**                      * UCA, Postgrade; Managua, Nicaragua                      ** UCA, Architecture; Managua, Nicaragua</p> <p><b>About Historical Centers: Is the Trend Towards Decor Really Irresistible?</b>                      Olivier LEFEBVRE                      Olivier Lefebvre Consultant; Paris, France</p> <p><b>The Failure of Planning for Historic Districts in Iran: Revitalization Plan for Historic Centre of Kerman</b>                      Ehsan BAZAFKAN                      Tehran, Iran</p> <p>🏆 <b>Regional Planning and Territorial Competitiveness: the Role of Identitary Heritage. The Case of the Sardinian Region</b>                      Anna Maria COLAVITTI, Sergio SERRA, Alessia USAI                      University of Cagliari, DICAAR - Department of Civil and Environmental Engineering and Architecture; Cagliari, Italy</p>	<p><b>Abandoned Churches in European Countries: a UK Perspective</b>                      Peter AIERS                      The Churches Conservation Trust, South East Region; London, UK</p> <p><b>Abandoned and Re-Used Churches in Germany</b>                      Kerstin GOTHE*, Stefan NETSCH**                      * KIT, Architekturfakultät, IESL, Regionalplanung und Bauen im Ländlichen Raum; Karlsruhe, DE                      ** Karlsruher Institut für Technologie (KIT), Fakultät für Architektur; Karlsruhe, DE</p> <p><b>Reuse of Abandoned Churches in the Netherlands</b>                      Albert REINSTRAS                      Cultural Heritage Agency of The Netherlands; Amersfoort, The Netherlands</p>	<p><b>Energia e paesaggio al tempo dei cambiamenti climatici</b>                      Marcello MAGONI                      Politecnico di Milano, Dipartimento di Architettura e Studi Urbani; Milano, Italia</p> <p>🏆 <b>Gestione delle risorse ambientali e pianificazione del territorio: le linee guida per la Valutazione ambientale strategica come strumento sistemico nei processi di pianificazione e programmazione</b>                      Federica ISOLA, Cheti PIRA                      University of Cagliari, DICAAR - Department of Civil and Environmental Engineering and Architecture; Cagliari, Italy</p> <p>🏆 <b>Alte Terre – Aree agricole di versante, nuovi modelli di sviluppo</b>                      Stefania STANISCIAS                      Università degli Studi di Trento, DICAM; Trento, Italia                      Rete Ecologica Locale, aree verdi al limite tra città e campagna                      Giacomo COZZOLINO*, Alessandro PIAZZI**                      * SETIN; Roma, Italy                      ** SETIN ; Roma, Italy</p>
16:00-16:30	Coffee Break				

Tuesday, 21 May 2013

Time	Auditorium 1	Auditorium 2	Auditorium 3	Auditorium 4	Auditorium 5
16:30-18:00	<b>Governing Green Networks across Borders</b> Chair: Daniela Patti	<b>Cross-Border Planning</b> Chair:	<b>Improving Daily Resilience of our Communities</b> Chair: Khalid El Adli	<b>Towards Smart Cities</b> Chair:	<b>Session Title</b> Chair:
MONDAY	<p>🏆 <b>The Rural-Urban Fringe in the Netherlands: a Morphological Analysis of Recent Urban Developments</b> Kersten NABIELEK*, David HAMERS*, Pia KRONBERGER-NABIELEK** * PBL Netherlands Environmental Assessment Agency, Department for Spatial Development; The Hague, The Netherlands ** Kronberger Nabielek; Rotterdam, The Netherlands</p> <p><b>Urban Agriculture: How to Create a Natural Connection between the Urban and Rural Environment in Almere Oosterveld (NL)</b> Jan Eelco JANSMA*, Esther VEEN*, Arjan DEKKING**, Andries VISSER* * Wageningen University and Research Center, Applied Plant Research; Lelystad, The Netherlands ** Wageningen University and Research Center, Applied Plant Research; Lelystad, the Netherlands</p> <p>🏆 <b>The Planning of Peri-Urban Agricultural Areas: the Case of "L'Horta de València"</b> José Luis MIRALLES I GARCIA Universitat Politècnica de València, Urbanisme; València, Spain</p> <p>🏆 <b>Landscape as a Connection – Beyond Boundaries</b> Tamara MARIĆ*, Bojana BOJANIĆ OBAD ŠČITAROCI*, Josip ZANINOVIĆ** * Faculty of Architecture, Urban Design and Landscape Architecture; Zagreb, Croatia ** VIZA-projekt; Zagreb, Croatia</p>	<p><b>CURE MODERN – Monitoring of Infrastructures in Cross-Border Regions</b> Jan-Philipp EXNER, Timo WUNDSAM, Christopher JUNG, Martin FABISCH TU Kaiserslautern, Fachgebiet Computergestützte Planungs- und Entwurfsmethoden (CPE); Kaiserslautern, DE</p> <p><b>Development of the Border Territories within the Framework of National Development Plan for the Republic of Kazakhstan</b> Turlybek MUSSABAYEV*, Karlygash MULDAGALIYEVA** * KazRPICA JSC, Director; Astana, Kazakhstan ** KazRPICA JSC, Town Planning Division; Astana, Kazakhstan</p> <p><b>JPI Urban Europe – Urban Megatrends Study</b> Johannes RIEGLER*, Klaus KUBECZKO*, Wolfgang LOIBL** * AIT - Austrian Institute of Technology; Vienna, AT ** AIT - Austrian Institute of Technology; Wien, AT</p> <p>🏆 <b>Transnational Planning Support by the European Geodata Infrastructure INSPIRE</b> Joachim BENNER, Karl-Heinz HÄFELE, Andreas GEIGER Karlsruher Institut für Technologie (KIT), Institut für Angewandte Informatik (IAI); Eggenstein-Leopoldshafen, DE</p>	<p>🏆 <b>Urban Heat Islands – Strategy Plan Vienna</b> Christina CZACHS*, Florian REINWALD**, Doris DAMYANOVIC**, Christiane BRANDENBURG*, Birgit GANTNER*, Brigitte ALLEX*, Juergen PREISS***, Ursula LIEBL* * BOKU Vienna, Institute of Landscape Development, Recreation and Conservation Planning, Department of Landscape; Vienna, AT ** BOKU Vienna, Institute of Landscape Planning, RALI; Vienna, AT *** Vienna City Administration, Environmental Protection Department Vienna, Municipal Department 22; Vienna, AT</p> <p><b>Trends and Trajectories of "Regional Renewal" Efforts in Rural Regions of Africa: a Critical Review</b> Tendayi GONDO*, Agnes MUSYOKI**, Aina Thompson ADEBAYEJO* * University of Venda, Urban and Regional Planning; Thohoyandou, South Africa ** University of Venda, Geography and Geo-Information Science; Thohoyandou, South Africa</p> <p>🏆 <b>Urban Planning Implications of Changing Land Use Structure of Lagos, Nigeria</b> Leke ODUWAYE University of Lagos, Department of Urban and Regional Planning; Lagos, Nigeria</p> <p>🏆 <b>Regional Land-Taking Processes in Italy: a Study Concerning Sardinia</b> Sabrina LAI, Corrado ZOPPI University of Cagliari, Dipartimento di Ingegneria Civile, Ambientale e Architettura; Cagliari, Italy</p>	<p>🏆 <b>Cellular Automata (CA) Approach for Medium Sized Cities</b> Miriam STEURER, Caroline BAYR*, Rose-Gerd KOBOLTSCHNIG Joanneum Research, Policies; Graz, AT</p> <p>🏆 <b>Assessing Impacts of Passive Defense Policies Interventions on Spatial Logic of Tehran Metropolitan Area (TMA)</b> Sina SHAHAB*, Reza NEDAEI TOUSI**, Ehsan GHORBANI GHASHGHAEE NEJHAD***, Amin MASOUDI****, Sahar NEDAE TOUSI***** * Tehran University, Urban &amp; Regional Planning; Tehran, Iran ** Allame Tabatabaee University; Tehran, Iran *** Isfahan Art University, Urban and Regional Planning; Isfahan, Iran **** Shahid Beheshti University, Urban and Regional Planning; Tehran, Iran</p> <p>🏆 <b>CG Mixed Reality Architectural Workspace</b> Andreas BEHMEL*, Josef GRÜNDLER*, Wolfgang HÖHL**, Thomas KIENZL***, Heimo SANDTNER**** * FH JOANNEUM - University of Applied Sciences, Media and Interaction Design; Graz, AT ** FH JOANNEUM - University of Applied Sciences, Architecture; München, DE *** KOMMERZ KEG; Graz, AT **** FH Campus Wien; Vienna, AT</p> <p>🏆 <b>Application of Modelling Urban Growth with Cellular Automata in Spatial Planning</b> Marjan JAVADIAN NAMINI*, Hanieh SHAMASKOOSHI**, Mostafa MOMENI** * Shahid Beheshti University; Karaj, Iran ** Shahid Beheshti University; tehran, Iran</p>	
TUESDAY					
WEDNESDAY					
THURSDAY					
from 18:00	Informal get together in the city				

Wednesday, 22 May 2013

MONDAY  
TUESDAY  
WEDNESDAY  
THURSDAY

Time	Auditorium 1	Auditorium 2	Auditorium 3	Auditorium 4	Auditorium 5
09:00-10:30	<p><b>Changing at Fast Pace</b> Chair: David Ludlow</p>	<p><b>Changing Cities</b> Chair:</p>	<p><b>Monitoring to Plan</b> Chair:</p>	<p><b>Innovation in Cities</b> Chair:</p>	<p><b>Session Title DE</b> Chair:</p>
	<p><b>Globalization and Urban Land Use Planning: the Case of Lagos, Nigeria</b> Leke ODUWAYE University of Lagos, Department of Urban and Regional Planning; Lagos, Nigeria</p> <p><b>Augmented Reality Apps for Real Estate</b> Veronika LANG, Peter SITTNER FH Wien, Institut Immobilienwirtschaft; Wien, AT</p> <p><b>Infrastructures of Smart Platforms – Mobile Tools to Control Intelligent Networks in Dynamic Urban Space</b> Benjamin ALLBACH*, Julia GERMANN**, Andreas ALLBACH*** * Fachhochschule Kaiserslautern, Fachbereich Angewandte Ingenieurwissenschaften &amp; Fachbereich Bauen und Gestalten; Kaiserslautern, DE ** TU Kaiserslautern, Gründungsbüro der TU und FH Kaiserslautern ; Kaiserslautern, DE *** University of Mannheim; Mannheim, DE</p> <p><b>Research on China's Urban Network Based on the Relations between Micro-Blog Users: a Case Study of Sina Micro-Blog</b> Zhen FENG*, Wang BO*, Chen YINGXUE**, Guangliang XI*** * Nanjing University, School of Architecture and Urban Planning; Nanjing, China ** Nanjing University, School of geographic and Oceanographic Sciences; Nanjing, China *** Nanjing University, School of Geographic and Oceanographic Sciences; Nanjing, China</p>	<p><b>Neighbourhoods' Future Created by Combined Stakeholder Engagement</b> Katharina SÖPPER City of Vienna; Vienna, AT</p> <p><b>Collaboration in the Brownfield Regeneration Process – Legally Binding or Informal Approach?</b> Ana PERIC*, Danilo FURUNDZIC** * University of Belgrade, Faculty of Architecture, Department for Urban and Spatial Planning; Belgrade, Serbia ** Belgrade, Serbia</p> <p><b>Incremental Planning – Cooperative Scenario and/or Masterplan?</b> Silja TILLNER Architects Tillner &amp; Willinger, Principal; Vienna, AT</p> <p><b>Are the Netherlands Shrinking or Just Changing?</b> Stefan NETSCH*, Niels KROPAN** * Karlsruher Institut für Technologie (KIT), Fakultät für Architektur; Karlsruhe, DE ** University of Applied Sciences Rotterdam, Real Estate Management; Amstelveen, The Netherlands</p>	<p><b>Cadastral Feedback on Spatial Planning</b> Gerhard NAVRATIL, Paolo FOGLIARONI Vienna University of Technology, Department for Geodesy and Geoinformation; Vienna, AT</p> <p><b>Mobile Embedded Climate Sensing 2.0</b> Benjamin ALLBACH*, Sascha HENNINGER** * Fachhochschule Kaiserslautern, Fachbereich Angewandte Ingenieurwissenschaften &amp; Fachbereich Bauen und Gestalten; Kaiserslautern, DE ** TU Kaiserslautern, Lehrinheit Physische Geographie; Kaiserslautern, DE</p> <p><b>High-Resolution Global Monitoring of Urban Settlements</b> Mattia MARCONCINI, Thomas ESCH, Andreas FELBIER, Wieke HELDENS German Aerospace Center (DLR), Earth Observation Centre - Land Surface; Wessling, DE</p> <p><b>HLANDATA – Harmonisation of Land Use and Land Cover Data Across Europe: Project Results</b> Julia NEUSCHMID, Manfred SCHRENK, Wolfgang W. WASSERBURGER CEIT ALANOVA – Central European Institute of Technology, Institute of Urbanism, Transport, Environment and Information Society; Schwechat, AT</p>	<p><b>LIMES – From Beacons to Facebook</b> Rainer ZEIMENTZ Projektentwicklungsgesellschaft des Landes Rheinland-Pfalz mbH (PER); Mainz, DE</p> <p><b>The Role of Community in Urban Regeneration: Mixed Use Areas Approach in USA</b> Carmelina BEVILACQUA*, Jusy CALABRÒ**, Carla MAIONE** * Mediterranea University of Reggio Calabria - Italy, PAU department; Reggio Calabria, Italy ** Mediterranea University of Reggio Calabria - Italy, PAU Department; Reggio Calabria , Italy</p> <p><b>The Heart of the City from a Socio Cultural Perspective</b> Heba SAFEY ELDEEN Misr International University (MIU), Architecture; Cairo, Egypt</p> <p><b>Creativity and Innovation in a Mid-Urban Size Learning Infrastructure – Designing Spaces for Thriving Innovation Communities</b> Thomas FUNDNEIDER*, Markus F. PESCHL** * theLivingCore GmbH; Vienna, AT ** University of Vienna, Philosophy of Science: Cultures and Technologies of Knowledge; Vienna, AT</p>	<p><b>Heute die Jugend, morgen die ganze Welt – nachhaltige Fortbewegung langfristig fördern</b> Elisabeth FÜSSL*, Manuel OBERLADER*, Odilo SEISSER**, Alexander RISSER***, Ralf RISSER* * Factum OG, Traffic and social analysis; Vienna, AT ** Research &amp; Data Competence; Vienna, AT *** Factum OG, Traffic and Social Analysis; Vienna, AT</p> <p><b>Stadtentwicklungsfonds – ein innovatives europäisches Finanzierungsinstrument zur Entwicklung integrierter Immobilien</b> Michael NADLER TU Dortmund University, Chair of Real Estate Development; Dortmund, DE</p> <p><b>Was kosten Radverkehr, Fußverkehr, öffentlicher Personennahverkehr und Kfz-Verkehr eine Kommune? – Entwicklung und Anwendung einer Methode für den Vergleich verschiedener Verkehrsmittel anhand von kommunalen Haushalten</b> Volker SCHMITT, Björn BAUER, Carsten SOMMER Universität Kassel, Fachgebiet Verkehrsplanung und Verkehrssysteme; Kassel, DE</p>
10:30-11:00	Coffee Break				

Wednesday, 22 May 2013

Time	Auditorium 1	Auditorium 2	Auditorium 3	Auditorium 4	Auditorium 5
11:00-12:30	<b>Discomfort of the Present, Relief of the Future</b> Chair: Judith Ryser	<b>Cities Have Never Been Modern</b> Chair: Marco Cremaschi	<b>Data and Planning</b> Chair:	<b>Walking Cities</b> Chair:	<b>Economy Out Of the Big Lights</b> Chair:
MONDAY	<p>🏆 <b>Planning Times of the City: an Overview on Urban Time Policies</b>            Marco MAREGGI            Politecnico di Milano, DASTU; Piacenza, Italy</p> <p>🏆 <b>Timeless Modernity, Shifting Ideologies: a Vibrant Street in a Distorted Reality?</b>            Mira MILAKOVIC, Aleksandra STUPAR            University of Belgrade, Faculty of Architecture, Department for Urban and Spatial Planning; Belgrade, Serbia</p> <p>🏆 <b>Spatial and Temporal Dynamics of Residential Areas Affected by the Industrial Function in a Post-Communist City – Case Study Bucharest</b>            Diana Andreea ONOSE*, Ioan Cristian IOJA*, Gabriel Ovidiu VANAU*, Mihai Razvan NITA*, Cristiana Maria CIOCANEAA*, Delia Adriana MIREA**            * University of Bucharest, Centre for Environmental Research and Impact Studies; Bucharest, Romania            ** University of Bucharest; Bucharest, Romania</p> <p>🏆 <b>Study on “Micro-Participation” of the City – Emergency Management in the Age of Micro-Blogging</b>            Xi GUANGLIANG*, Zhen FENG**            * Nanjing University, School of geographic and Oceanographic Sciences; Nanjing, China            ** Nanjing University, School of Architecture and Urban Planning; Nanjing, China</p> <p><b>FIFA World Cup 2018 – the Planning Challenge for Russian Cities</b>            Alexander ANTONOV, Tatiana BADMAEVA            Russian Urban Planning Association; Moscow, Russia</p>	<p>🏆 <b>Modernity and Collage of City Non-Core Area: the Case of Suzhou River Area in Shanghai</b>            Lingyan YAO*, Ming TONG*, Shuiqin WU**, Xin CHEN*            * Tongji University, Faculty of Architecture and Urban Planning, Department of Urban Planning; Shanghai, China            ** Shanghai, China</p> <p>🏆 <b>Temporality of Physical and Political Liminal Spaces in the Urban Transformations of the Greater Paris</b>            Federica GATTA            Université Paris Ouest Nanterre La Défense, Laboratoire Architecture Ville Urbanisme Environnement (Laboratoire Architecture Anthropologie); Paris, France</p> <p>🏆 <b>Longing for the Ordinary – the Meaning of Authentic Places in the North-American Metropolis</b>            Jorick BEIJER            Nieuwerkerk a/d IJssel, The Netherlands</p>	<p>🏆 <b>CentropESTATISTICS – Interactive Creation of Maps and Charts</b>            Clemens BEYER*, Manfred SCHRENK*, Walter POZAREK**            * CEIT ALANOVA – Central European Institute of Technology, Institute of Urbanism, Transport, Environment and Information Society; Schwechat, AT            ** PGO – Planungsgemeinschaft Ost; Vienna, AT</p> <p>🏆 <b>Data Analysis Methods for Urban Planning – Problem-Oriented Stakeholders Maps Building</b>            Victor KURIASHKIN*, Nataly ZHUKOVA**            * NIC ETU, Research Department; St.Petersburg, Russian Federation            ** Saint-Petersburg Electrotechnical University, Intellectual Analysis; St.Petersburg, Russian Federation</p> <p>🏆 <b>Evaluation of City Development Strategy as a New Planning Framework with Emphasis on Good Governance in Qazvin City</b>            Mostafa MOMENI, Marjan JAVADIAN NAMINI, Hanieh SHAMASKOOSHKI            Shahid Beheshti University; tehran, Iran</p> <p>🏆 <b>Conceptual Assessments on Epistemological Differences in Tactical and Strategic Spatial Planning</b>            Aynaz LÖTFATA            Middle East Technical University, City &amp; Regional Planning Department; Ankara, Turkey</p>	<p>🏆 <b>Strengthening Alexandria Urban Fabric by Planning Urbanism's Walkable Area</b>            Shahira SHARAF EL DIN*, Ghada RAGHEB**            * Engineering Faculty; Pharos University, Architecture Department; Alexandria, Egypt            ** Engineering Faculty; Pharos University; Alexandria, Egypt</p> <p><b>Are we Elevating or Relegating the Role of Non-Motorized Transportation? Voices from Ethiopia</b>            Tendayi GONDO            University of Venda, Urban and Regional Planning; Thohoyandou, South Africa</p> <p><b>Meeting the Needs of Different User Groups in Mobility as Key to Ensure Social Inclusion</b>            Tina UHLMANN, Wiebke UNBEHAUN            Universität für Bodenkultur, Institut für Verkehrswesen; Wien, AT</p> <p><b>ARGUS: a Personalised Guidance System to Improve Autonomy of People with Visual Impairment in the City</b>            Oihana OTAEGUI*, Estibaliz LOYO*, Eduardo CARRASCO*, Claudia FÖSLEITNER**, John SPILLER***, Daniela PATTI****, Adela MARCOJ****, Rafael OLMEDO****, Markus DUBIELZIG*****            * Vicomtech-IK4; San Sebastian, Spain            ** TeleConsult Austria; Graz, AT            *** The 425 Company; Hambledon, Hampshire, UK            **** CEIT ALANOVA – Central European Institute of Technology, Institute of Urbanism, Transport, Environment &amp; Information Society; Schwechat, AT            ***** OK-Systems; Madrid, Spain            ***** Siemens AG; Paderborn, DE</p>	<p><b>LIMES – Turning on the Light Switch</b>            Daniel HAMANN*, Katrin WUNDERLICH**            * Projektentwicklungsgesellschaft des Landes Rheinland-Pfalz mbH; Mainz, DE            ** Projektentwicklungsgesellschaft des Landes Rheinland-Pfalz mbH (PER); Mainz, DE</p> <p><b>Economy out of the Big Lights: the Issue of Mono-Cities in the Republic of Kazakhstan within the Framework of National Development Plan for the Republic of Kazakhstan</b>            Turlybek MUSSABAYEV*, Karlygash MULDAGALIYEVA**            * KazRPICA JSC; Astana, Kazakhstan            ** KazRPICA JSC, Town Planning Division; Astana, Kazakhstan</p> <p>🏆 <b>Urban Health in India: a Challenge to Policy Making</b>            Indrani GUPTA, Swadhin MONDAL            Institute of Economic Growth, Health Policy Research Unit; Delhi, India</p>
12:30-13:15	Pre-Lunch Keynote Speech: Guy Perry				
13:15-14:30	Lunch Break				
TUESDAY					
WEDNESDAY					
THURSDAY					



Wednesday, 22 May 2013

MONDAY  
TUESDAY  
WEDNESDAY  
THURSDAY

Time	Auditorium 1	Auditorium 2	Auditorium 3	Auditorium 4	Auditorium 5
14:30-16:00	<b>Moving in the Metropolitan Region</b> Chair:	<b>Fragile Cities</b> Chair:	<b>Accessible Cities</b> Chair:	<b>Economic Driver of Development</b> Chair:	<b>Density and Public Space</b> Chair:
	<p><b>Motorways in Agglomerations – Changing Concepts for Changing Needs</b>                      Thomas STEINER                      ASFINAG, Technical Coordination; Wien, AT</p> <p>🏆 <b>Polycentric Structures and Mobility in Agglomerations – an Analysis of the Vorarlberg Rhine Valley in Austria</b>                      Oliver ROIDER, Roman KLEMENTSCHITZ                      Universität für Bodenkultur, Institut für Verkehrswesen; Vienna, AT</p> <p>🏆 <b>Cross-Border Transport Modelling in the Region of Aachen</b>                      Conny LOUEN*, Julia KAMMER**                      * University of Aachen, Institut for urban and transport planning (ISB); Aachen, DE                      ** DB Mobility Logistics AG Verkehrsnetzentwicklung und Verkehrsmodelle (GSV); Frankfurt a. Main, DE</p> <p><b>Underground Space – Lost Space Ready to be Reclaimed</b>                      Han ADMIRAAL*, Antonia CORNARO**                      * Enprodes Management Consultancy BV; Rotterdam, The Netherlands                      ** Amberg Engineering AG; Regensburg-Watt, CH</p>	<p><b>Disaster Prevention Planning and Disaster Preparedness for Earthquake</b>                      Shabnam FARBOUD                      Tehran municipality; Tehran, Iran</p> <p><b>Accumulation of Risk in Time and Space: Learning from Fire and Failure Disasters</b>                      Ali ASGARY                      York University, Disaster &amp; Emergency Management; Toronto, Canada</p> <p><b>Risk Management and Spatial Planning – Understanding Rapid Urbanization in Climate Change</b>                      Harry STORCH*, Nigel DOWNES**                      * Brandenburg University of Technology Cottbus, Environmental Planning; Cottbus, DE                      ** Cottbus, DE</p> <p><b>Fragile Cities: The reconstruction of Abruzzo after the 2009 Earthquake</b>                      Livio SACCHI*                      *Università degli Studi "G. d'Annunzio", Chieti-Pescara, Italy</p>	<p>🏆 <b>The Elderly under Urban Heat Pressure – Strategies and Behaviours of Elderly Residents against Urban Heat</b>                      Brigitte ALLEX*, Arne ARNBERGER*, Anna WANKA**, Renate EDER*, Hans-Peter HUTTER***, Michael KUNDI***, Peter WALLNER***, Franz KOLLAND**, Beate BLÄTTNER****, Henny Annette GREWE****                      * University of Natural Resources and Life Sciences Vienna, Institute of Landscape Development, Recreation and Conservation Planning; Vienna, AT                      ** University of Vienna, Institute of Sociology; Vienna, AT                      *** Medical University Vienna, Institute for Environmental Health; Vienna, AT                      **** University of Applied Sciences Fulda, Department of Nursing and Health Sciences; Fulda, DE</p> <p><b>The Demographic Change as a Challenge for New Technologies offering Elderly People a Liveable Life in the Cities of the 21st Century</b>                      Walter HLAUSCHEK, Paul PANEK, Katharina WERNER, Franz WERNER                      CEIT RALTEC – Central European Institute of Technology; Schwechat, AT</p> <p><b>VIATOR – A Mobile Travel Companion for Disabled Persons</b>                      Wolfgang NARZT*, Wolfgang WASSERBURGER**                      * Johannes Kepler University Linz, Department of Business Informatics - Software Engineering; Linz, AT                      ** CEIT ALANOVA – Central European Institute of Technology, Institute of Urbanism, Transport, Environment and Information Society; Schwechat, AT</p> <p><b>Orijentir – Interactive City Guide for All</b>                      Ljubica GAJEVIC*, Vidan DANKOVIC**, Miloš MILOVANOVIĆ***                      * Center for Society Orientation (COD); Belgrade, Serbia                      ** Audit Association in Serbia; Belgrade, Serbia                      *** Centre for Society Orientation; Belgrade, Serbia</p>	<p>🏆 <b>An Experimental Study of Things-Finding Behaviours in a Shop-Around Situation</b>                      Yoshinori NATSUME, Sho NAKAMURA, Toshiyuki KANEDA                      Nagoya Institute of Technology; Nagoya, Japan</p> <p><b>E-commerce Driving Furniture Industry Cluster in a Village of Northern Jiangsu, China: Formation, Structure and Embeddedness</b>                      Min ZHANG                      Nanjing University, School of Architecture and Urban Planning; Nanjing, China</p> <p>🏆 <b>Polish Suburban Landscape Made of Entrepreneurial Tissue</b>                      Justyna MARTYNIUK-PECZEK*, Olga MARTYNIUK**                      * Gdańsk University of Technology, Architecture / Department of Urban Design and Regional Planning; Gdansk, Poland                      ** Gdańsk University, Faculty of Management / Department of Corporate Finance; Sopot, Poland</p> <p>🏆 <b>Touristic Potentials of Open Space Heritage – 4 Case Studies in South East Europe</b>                      Pixie JACOBS, Lilli LICKA, Manfred SCHWABA                      University of Life Sciences BOKU Vienna, Institute of Landscape Architecture ILA; Vienna, AT</p>	<p>🏆 <b>Keeping the Public Sphere Anchored to Social Changes</b>                      Cecilia SCOPPETTA                      Sapienza University of Rome; Rome, Italy</p> <p>🏆 <b>Housing Quality and Lost (Public) Space in Croatia</b>                      Anđelina SVIRČIĆ GOTOVAC, Jelena ZLATAR                      Institute for Social Research in Zagreb, Group for Spatial Sociology; Zagreb, Croatia</p> <p>🏆 <b>Density Exercises in Projects of Oriol Bohigas. Density as a Tool for Suburbs Regeneration</b>                      Cecilia DE MARINIS                      Roma Tre University, DIPSA - Dipartimento di progettazione e studio dell'architettura; Roma, Italy</p> <p>🏆 <b>Public Space Issues in Bali Tourist Beaches</b>                      Anom RAJENDRA*, Richard NICHOLLS**                      * University of Huddersfield, Architecture; Huddersfield, UK                      ** University of Huddersfield, Department of Architecture and 3D design; Huddersfield, UK</p>
16:00-16:30	Coffee Break				

Wednesday, 22 May 2013

Time	Auditorium 1	Auditorium 2	Auditorium 3	Auditorium 4	Auditorium 5	
16:30-18:00	<b>Social Housing: Yesterday, Today ... and Tomorrow?</b> Chair: Flavio Janches	<b>Towards Smart Cities</b> Chair:	<b>Climate Change Assessment</b> Chair:	<b>E-Governance</b> Chair:	<b>Cities for All</b> Chair:	
MONDAY	<p>🏆 <b>Metrics of Assessing Affordable Living</b>            Justyna KARAKIEWICZ            University of Melbourne; Melbourne, Australia</p> <p>🏆 <b>Towards Promoting Self-Help Initiatives for Cairo Informal Areas</b>            Heba SAFEY ELDEEN            Misr International University (MIU), Architecture; Cairo, Egypt</p>	<p>🏆 <b>Urban Nexus – Structured Dialogue, Problem-Solving, and Strategic Partnerships</b>            David LUDLOW*, June GRAHAM**, Nuria BLANES***            * UWE; Bristol, UK            ** Sniffer; Edinburgh, UK            *** UAB; Barcelona, Spain</p> <p>🏆 <b>Morgenstadt: CityInsights. A Research Approach for Systems Research in Urban Development</b>            Dominik KALISCH, Susanne SCHATZINGER, Steffen BRAUN, Alanus V. RADECKI            Fraunhofer Institute for Industrial Engineering IAO; Stuttgart, DE</p> <p>🏆 <b>Human Sensory Assessment Methods in Urban Planning – a Case Study in Alexandria</b>            Benjamin Sebastian BERGNER*, Jan-Philipp EXNER**, Martin MEMMEL***, Rania RASLAN****, Dina TAHA*****, Manar TALAL*****, Peter ZEILE*            * TU Kaiserslautern, Fachgebiet Computergestützte Planungs- und Entwurfsmethoden (CPE); Kaiserslautern, DE            ** TU Kaiserslautern, Fachgebiet Computergestützte Planungs- und Entwurfsmethoden (CPE); Kaiserslautern, DE            *** German Research Center for Artificial Intelligence (DFKI GmbH), FB Knowledge Management; Kaiserslautern, DE            **** Alexandria University, Department of Architecture, Faculty of Engineering; Alexandria, Egypt</p> <p>🏆 <b>SUNSHINE – Smart Urban Services for Higher Energy Efficiency</b>            Linda DÖRRZAPF*, Barbara MUŠIČ**, Manfred SCHRENK*, Wolfgang W. WASSERBURGER*            * CEIT ALANOVA – Central European Institute of Technology, Institute of Urbanism, Transport, Environment and Information Society; Schwechat, AT            ** Urban Planning Institute of the Republic of Slovenia; Ljubljana, Slovenia</p>	<p>🏆 <b>Climate Data Analysis on IGIS</b>            Vasily V. POPOVICH*, Manfred SCHRENK**, Filipp GALYANO*, Natalia ZUKOVA*            * The Russian Academy of Sciences, SPIIRAS; St. Petersburg, Russia            ** CEIT ALANOVA – Central European Institute of Technology, Institute of Urbanism, Transport, Environment and Information Society; Schwechat, AT</p> <p>🏆 <b>Environmental Monitoring and Planning: Joining Forces for Facing Changes</b>            Mara COSSU*, Eliot LANIADO**, Silvia VAGHI*            * Consorzio Poliedra - Politecnico di Milano; Milan, Italy            ** IEET CNR/Consorzio Poliedra - Politecnico di Milano; Milan, Italy</p> <p>🏆 <b>New Methods of Climate Monitoring</b>            Benjamin ALLBACH*, Sascha HENNINGER**            * Fachhochschule Kaiserslautern, Fachbereich Angewandte Ingenieurwissenschaften &amp; Fachbereich Bauen und Gestalten; Kaiserslautern, DE            ** TU Kaiserslautern, Lehrgebiet Physische Geographie; Kaiserslautern, DE</p> <p>🏆 <b>A Study on Shushtar New Town by Employing “POE” Causes of Complex Erosion &amp; the Sustainability Factors in the “Sector Five” (Winner of Aga Khan Award for Architecture in 1986)</b>            Rahmatollah AMIRJANI, Esmail ZARGHAMI            Shahid Rajaei Teacher Training University, Department of Architecture &amp; Urbanism; Tehran, Iran</p>	<p>🏆 <b>Interweaving the Digital and Analog Lives of Cities: Urban Sensing and User-Generated Cities</b>            Salvatore IACONESI, Oriana PERSICO            Art is Open Source; Rome, Italy</p> <p>🏆 <b>The Multidimensionality of Contemporary Urban Spaces – Implications for Design</b>            Cecilia SCOPPETTA            Sapienza University of Rome; Rome, Italy</p> <p>🏆 <b>Living Environment Information Services – Enhancing the Collaboration between Authorities and the Citizens</b>            Kaarina VARTIAINEN*, Niina NIEMINEN**, Tiia TANSKANEN*            * Finnish Environment Institute; Helsinki, Finland            ** Dimenteq Oy; Salo, Finland</p> <p>🏆 <b>Computer-Mediated e-Negotiation Support System</b>            Cahyono SUSETYO, Harry TIMMERMANS, Bauke DE VRIES            Eindhoven University of Technology, Department of Built Environment; Eindhoven, The Netherlands</p>	<p>🏆 <b>Community Engagement in Public Service Delivery: Impact on Community Growth</b>            Oluwatoyin AKIN            Newcastle University, Architecture, Planning and Landscape; Newcastle Upon Tyne, UK</p> <p>🏆 <b>New Public Open Spaces and Old Prejudices: Public Space Uses in the Centre of Medellín</b>            Eva SCHWAB            BOKU Wien, Institute of Landscape Architecture; Wien, AT</p> <p>🏆 <b>Equal Time – Equal Space? Time Use Patterns and Urban Form from two European Capital Cities – Vienna and Dublin</b>            Edeltraud HASELSTEINER*, Henrike RAU**, Alexander REMESCH*, Barbara SMETSCHKA*, Veronika GAUBE*            * Alpen-Adria-Universität Klagenfurt, Institute of Social Ecology Vienna; Vienna, AT            ** School of Political Science and Sociology, Political Science and Sociology; Galway, Ireland</p> <p>🏆 <b>From Plan to Augmented Reality – Workflow for Successful Implementation of AR Solutions in Planning and Participation Processes</b>            Florian REINWALD*, Christian SCHÖBER**, Doris DAMYANOVIC*            * BOKU Vienna, Institute of Landscape Planning; Wien, AT            ** Joanneum Research, DIGITAL, Audiovisual Media, ; Graz, AT</p>	TUESDAY
WEDNESDAY	<p>🏆 <b>The Beauty or the Beast? Can Illegal Housing Tackle the Problem of Social Integration and Social Housing?</b>            Branislav ANTONIĆ*, Biserka MITROVIĆ**            * University of Belgrade, Faculty of Architecture, Department of Urban and Spatial Planning; Belgrade, Serbia            ** University of Belgrade, Faculty of Architecture, Department of Urban and Spatial Planning; Belgrade / Beograd, Serbia</p> <p>🏆 <b>The Slums Affect the Future of the Metropolis</b>            Sonia PINTUS            Cagliari, Italy</p> <p>🏆 <b>Social Housing in Serbia: Dual Approach</b>            Uros VESIC, Tatjana KOSIC, Aleksandra KRSTIC-FURUNDZIC            University of Belgrade, Faculty of Architecture, Department of Architectural Technologies; Belgrade, Serbia</p>	THURSDAY				
19:00-23:30	CORP evening event in the Casa dell'Architettura					

Thursday, 23 May 2013

MONDAY  
TUESDAY  
WEDNESDAY  
THURSDAY

Time	Auditorium 1	Auditorium 2	Auditorium 3	Auditorium 4	Auditorium 5
09:00-10:30	<b>Real Time, Real Space, Real Life?</b> Chair: Mauro Salvemini	<b>Fragile Cities</b> Chair:	<b>Session Title</b> Chair:	<b>Session Title</b> Chair:	<b>Plan4Business Workshop</b> Chair: Didier Vancutsem
	<p><b>Regional Effects of Urban Planning – an Informal GIS Tool to Support Sustainable Strategic Planning</b>                      Anja BRAUCKMANN, Alexander MAYR                      Research Institute for Regional and Urban Development (ILS); Dortmund, DE</p> <p><b>The 7+1 Graz Process – a Method for Promoting the Development of a Smart City</b>                      Kersten HOFBAUER*, Ernst RAINER*, Hans SCHNITZER**                      * Graz, University of Technology, Institute of Urbanism; Graz, AT                      ** Graz, University of Technology, Institute of Process and Particle Engineering; Graz, AT</p> <p><b>Approach to Spatial Data Infrastructure Development for Spatial Planning in Serbia</b>                      Ljiljana ZIVKOVIC                      Republic Agency for Spatial Planning, Head of Department for Spatial Development Information System of Republic Serbia; Belgrade, Serbia</p> <p><b>Attract-SEE – Assessing Territorial Attractiveness in South East Europe. Establishing a Common Territorial Monitoring Framework</b>                      Julia NEUSCHMID*, Christian EIZINGER*, Blaž BARBORIČ**, Graziella GUARAGNO***, Tomaž MIKLAVČIČ****, Stefano MARANI*****, Ljiljana ŽIVKOVIĆ*****, Francesca ALTOMARE*****, Đorđe MILIĆ*****, Gianandrea ESPOSITO*****, Alessandro SELVA***                      * CEIT ALANOVA – Central European Institute of Technology, Institute of Urbanism, Transport, Environment and Information Society; Schwechat, AT                      ** Geodetic Institute of Slovenia; Ljubljana, Slovenia                      *** Emilia Romagna Region; Bologna, Italy                      **** Republic of Slovenia, Ministry of Infrastructure and Spatial Planning; Ljubljana, Slovenia                      ***** ERVET Spa; Bologna, Italy                      ***** Republic Agency for Spatial Planning; Belgrade, Serbia</p>	<p><b>Urban Coastal Environment and Management Policies in Attica</b>                      Agelidis MINAS, Agisilaos ECONOMOU                      National Technical University of Athens; Athens, Greece</p> <p><b>Environmental Management in the Coastal Urban Area of Alimos</b>                      Agisilaos ECONOMOU*, Roido MITOULA**                      * National Technical University of Athens; Athens, Greece                      ** Harokopio University of Athens; Athens, Greece</p> <p><b>Synergies and Goal Conflicts for Climate Change Policy and Spatial Planning</b>                      Douglas BAKER*, Gregory MARSTON**, Lachlan MCCLURE*                      * Queensland University of Technology, School of Civil Engineering and Built Environment; Brisbane, Australia                      ** Queensland University of Technology, School of Public Health &amp; Social Work; Brisbane, Australia</p> <p><b>Hydro Urban Units – a Meso Scale Approach for Integrated Planning</b>                      Bernd EISENBERG*, Eva NEMCOVA**, Rossana POBLET**, Antje STOKMAN**                      * University of Stuttgart, Institute of Landscape Planning and Ecology; Stuttgart, DE                      ** Institute of Landscape Planning and Ecology; Stuttgart, DE</p>	<p><b>LIMES – Older than the Way of St. James</b>                      Franz SCHAFRANSKI                      Projektentwicklungsgesellschaft des Landes Rheinland-Pfalz mbH (PER); Mainz, DE</p> <p><b>Endangerments on Schools</b>                      Sascha HENNINGER                      Technische Universität Kaiserslautern, Lehrgebiet Physische Geographie; Kaiserslautern, DE</p> <p><b>Interactive Simulation of Urban Environments over Time with Respect to Human Values</b>                      Hanieh SHAMSKOOSHKI, Mostafa MOMENI, Marjan JAVADIAN NAMINI                      Sh. Beheshti University, Faculty of Architecture &amp; Urban Planning; Tehran, Iran</p>	<p><b>Alpine Stadt-Landschaften. Beobachtungen zur Rolle von Freiräumen im Tiroler Inntal aus Sicht des Landscape Urbanism</b>                      Wolfgang ANDEXLINGER                      Universität Innsbruck, Institut für Städtebau und Raumplanung; Innsbruck, AT</p> <p><b>Klimaverträglich mobil in Zeiten des demographischen Wandels – wie Wohnen Mobilität bestimmt</b>                      Mechtild STIEWE*, Doris BÄUMER**                      * ILS - Institut für Landes- und Stadtentwicklungsforschung, Forschungsfeld Mobilität; Dortmund, DE                      ** Netzwerk verkehrssicheres NRW, Koordinierungsstelle im Regierungsbezirk Münster; Münster, DE</p> <p><b>Hot Town, Summer in the City – Entwicklung von hitzerelevanten Anpassungsstrategien im Städtetourismus</b>                      Brigitte ALLEX*, Christiane BRANDENBURG*, Ursula LIEBL*, Thomas GERERSDORFER**, Christina CZACHS*                      * Universität für Bodenkultur Wien, Institut für Landschaftsentwicklung, Erholungs- und Naturschutzplanung; Wien, AT                      ** Universität für Bodenkultur Wien, Institut für Meteorologie; Wien, AT</p>	<p><a href="http://www.plan4business.eu/">http://www.plan4business.eu/</a></p>
10:30-11:00	Coffee Break				

Thursday, 23 May 2013

Time	Auditorium 1	Auditorium 2	Auditorium 3	Auditorium 4	Auditorium 5
11:00-12:30	<b>Fragile Cities</b> Chair:	<b>Discomfort of the Present, Relief of the Future</b> Chair: Pietro Elisei	<b>Cities for All</b> Chair:	<b>Echtzeit, wirklicher Raum, wirkliches Leben?</b> Chair:	<b>Session Title</b> Chair:
MONDAY	<b>Opportunities for Sustainable Development of Suburban Rural Areas on Example of Karabiha Rural Settlement</b> Anastasia DUBOVA Department of Civil Engineering of the Yaroslavl region, Department of Monitoring and planning of territorial development; Yaroslavl, Russia	<b>STATUS: Strategic Territorial Agendas for "Small and Middle-Sized Towns" Urban Systems</b> Linda DÖRRZAPF CEIT Central European Institute of Technology; Schwechat, AT	<b>Deprived Neighbourhoods in Neo-Liberal Times – the Role of Public Funding in Education</b> Cecilia SCOPPETTA*, Caterina SCOPPETTA** * Sapienza University of Rome; Rome, Italy ** IC "Federico Fellini" ; Rome, Italy	<b>Kollektive Strategien für zukunftsfähige Stadtentwicklung – Erfahrungen aus einem partizipativen Szenarienprozess in Niederösterreich</b> Elisabeth SCHAUPPENLEHNER-KLOYBER, Marianne PENKER, Michael BRAITO Universität für Bodenkultur Wien, Institut für nachhaltige Wirtschaftsentwicklung; Wien, AT	
TUESDAY	<b>Urban Risk Assessment using Intelligent Geoinformation System</b> Oksana SMIRNOVA The Russian Academy of Sciences, SPIIRAS; St. Petersburg, Russia	<b>Metropolitization projects within the INTA Network</b> Viviana RUBBO* *Project Coordinator in INTA Network, Paris, France	<b>Urban Space Patterns and Homelessness in Bucharest, Romania</b> Mirela PARASCHIV University of Bucharest, Faculty of Geography; Bucharest, Romania	<b>Stadtklimakomfortzonen – von übergeordneten Planungen zu lokalen Interventionen</b> Bernd EISENBERG University of Stuttgart, Institute of Landscape Planning and Ecology; Stuttgart, DE	
WEDNESDAY	<b>From Probability to Contingency: Ex-Ante Climate Risk Management Practices among Urban Planners in Ethiopia</b> Tendayi GONDO University of Venda, Urban and Regional Planning; Thohoyandou, South Africa	<b>The Taming of the Shrew: Coping with Illegal Settlements in Belgrade, Serbia</b> Biserka MITROVIC, Branislav ANTONIC University of Belgrade, Faculty of Architecture, Department for Urban and Spatial Planning; Belgrade, Serbia	<b>A Survey of the Security of Women in Public Spaced of Tehran Metropolis</b> Elham AMINI, Nasim IRANMANESH, Seyed Amir GAFFARI, Mahdi SHAFII FORUTAGHE Tehran, Iran	<b>Handlungsoptionen für österreichische Städte Richtung Smart City: Den demografischen Wandel beachten!</b> Martina JAUSCHNEG*, Sebastian BEIGLBÖCK**, Katharina GUGERELL*, Martin BERGER*** * GreenCityLAB; Wien, AT ** Österreichisches Institut für Raumplanung; Wien, AT *** GreenCityLAB, Obfrau-Stellv.; Wien, AT	
THURSDAY	<b>Disaster Management in Metropolitan Environments</b> Farzaneh SASANPOUR tehran, Iran	<b>City Building and Urban Failure: Why Urban Development in Serbia Does Not Achieve Planned Results</b> Milena VUKMIROVIC*, Mira MILAKOVIC*, Nikola SAMARDZIC** * University of Belgrade, Faculty of Architecture, Department for Urban and Spatial Planning; Belgrade, Serbia ** University of Belgrade, Faculty of Philosophy, Department of History; Belgrade, Serbia	<b>Quantifying Town Development in Space and Time using Land Use Data</b> Miriam STEURER, Caroline BAYR Joanneum Research, Policies; Graz, AT		
12:30-14:30	<b>Closing remarks</b>				